



ELECTORAL MANAGEMENT BODIES IN NIGERIA

COMPOSITION, STRUCTURE,
FUNCTIONS AND INEC LGAs
OFFICE ADDRESSES

Establishment of INEC

The Independent National Electoral Commission (INEC) was established by Decree No. 17 of 1998, now an Act of the National Assembly. It is also entrenched in Section 153 of the 1999 Constitution as one of the 14 Federal Executive Bodies. Section 158 of the Constitution confers on the Commission its independence, by giving INEC the power to appoint and exercise disciplinary control over its staff.

Composition of INEC

The Commission consists of thirteen members i.e. the Chairman, who is the Chief Electoral Commissioner and twelve other members known as National Electoral Commissioners. The Chairman and Members of the Commission are persons of unquestionable integrity and are not less than 50 years and 40 years respectively. The President appoints the Chairman and other Members of the Commission after consultation with the Council of States. The appointment is subject to confirmation by the Senate.

Currently, the Chairman and National Commissioners are:-

- | | | |
|---|---|----------|
| i. Prof. Mahmood Yakubu | - | Chairman |
| ii. Festus Okoye Esq. | - | Member |
| iii. Mallam Mohammed K. Haruna | - | " |
| iv. Mrs. May Agbamuche-Mbu | - | " |
| v. Prof. Kunle C. Ajayi | - | " |
| vi. Prof. Muhammad Sani Kallah OON | - | " |
| vii. Dr. Baba Bila | - | " |
| viii. Prof. Sani Muhammad Adam SAN | - | " |
| ix. Prof. Abdullahi Abdu Zuru | - | " |
| x. Mr. Ken. Nnamdi Ukeagu | - | " |
| xi. Major General Abubakar Alkali (Rtd) | - | " |

- . Prof. Rhoda Gumus - ”
- xii. Mr. Sam Olumekun - ”

The Constitution also provides for the appointment of a Resident Electoral Commissioner (REC) for each State of the Federation and FCT. They are not members of the Commission and are appointed by the President subject to the confirmation of the Senate, for a five year term.

The Chairman, National Commissioners and Resident Electoral Commissioners can be removed from office by the President, acting on an address supported by two-thirds majority of the Senate, due to misconduct or inability to discharge the functions of their offices.

There is a Secretary to the Commission who is in charge of the day to day administration and also the Accounting Officer. He/She is appointed by the Commission. The Secretary is not a member of the Commission.

Functions of INEC

The Commission conducts the registration of voters. It also conducts Area Council elections for FCT, State Assembly, Governorship, National Assembly and Presidential elections. Furthermore, INEC registers political parties, monitors their organization, operations and finances and arrange for an annual auditing of their accounts. In addition, the Commission monitors political campaigns, delimits constituencies, conducts referenda and recall of elected officials, undertakes civic and voter education.

Organisational Structure of INEC

INEC's organisational structure consists of the following;

A. Standing Committees – there are Fifteen (15) approved Standing Committees presently. The Committees are;

- Appointment, Promotion and Discipline Committee (APDC).
- Board of Survey and Technical Committee on Equipment Acquisition (BOSTEAC).
- Electoral Operations and Logistics Committee (EOLC).
- Board of the Electoral Institute (BEI).
- Election and Party Monitoring Committee (EPMC).
- Outreach and Partnership Committee (OPC).
- Estate, Works and Transport Committee (EWTC).
- Legal Services & Clearance Committee (LS&CC).
- Tenders Board (TB)
- Information and Voter Education Committee (IVEC).
- Finance and General Purpose Committee (FGPC).
- Information Technology & Voter Registry Committee (IT&VRC)
- Security Committee (SC)
- Planning, Monitoring and Strategy Committee (PMSC)
- Health & Welfare Committee (H&WC)

B. Departments and Directorates:-

There are Twenty (20) Departments and Directorates in the National Headquarters. Each department/ directorate is headed by a Director and assisted by Deputies who head Divisions. Under each Division there are Units which are headed by Assistant Directors and others as may be directed.

The Departments at the National Headquarters are;

- Commission's Secretariat.
- Election and Party monitoring.
- Electoral Operations.
- Estate, Works and Transport.
- Finance and Accounts.
- Human Resources Management
- Information and Communication Technology.
- Legal Services.
- Voter Education, Publicity, Gender and Civil Society Organisations Liaison.
- Voter Registry.

The Directorates are:-

- Alternative Dispute Resolution
- Administration.
- Audit.
- Health Services.
- International Cooperation and Protocol
- Planning and Monitoring.
- Procurement.
- Security.
- Stores.

The Electoral Institute (TEI)

The Institute is part of INEC Headquarters. There are two departments in TEI and a unit. They are:

1. Training Department
2. Research and Documentation Department and
3. International Liaison Outreach Unit.

TEI is headed by Director-General who is appointed by the Commission for a five year term.

C. State Offices of INEC:-

The Commission has offices in all the thirty six States and the FCT. There are seven(7) Divisions in State offices as follows;

- General Administration and Procurement
- Electoral Operations
- Election and Party Monitoring
- Information and Communication Technology and Voter Registry
- Legal
- Voter Education, Publicity, Gender and Civil Society Organisation Liaison
- Finance and Accounts.

D. Local Government Area Offices:-

INEC has offices in all the **Seven Hundred and Seventy Four (774)** LGAs and Area Councils of FCT. The Area Offices are headed by Electoral Officers and assisted by three Assistant Electoral Officers in charge of Administration, Logistics and Cluster of RACs respectively.

Addresses of INEC Offices And The Electoral Institute

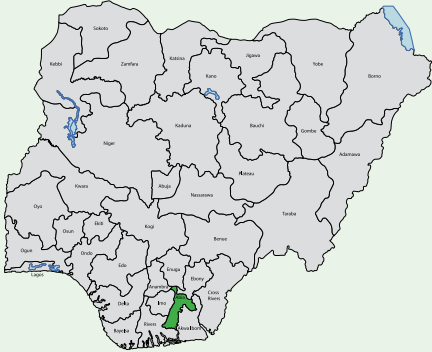
INEC Headquarters is situated at No. 436 Zambezi Crescent, Maitama District, Abuja F.C.T. Nigeria.

The Electoral Institute is located at the Central Business District, Opposite US Embassy, Abuja.

Listed below are addresses of all 36 State offices and FCT:

| S/No | State | Address |
|-------------|--------------|---|
| 1 | Abia | <i>UCDA Road, Opposite Abia State Secretariat, P.M.B. 7223, Umuahia.</i> |
| 2 | Adamawa | <i>No 33, Galadima Aminu Way, Adjacent NNPC Mega filling station, Jimeta, Yola.</i> |
| 3 | Akwa-Ibom | <i>Plot 4/5 Udo Udoma Avenue, P.M.B. 1116, Uyo.</i> |
| 4 | Anambra | <i>House of Assembly Road, Off Aroma Junction, Enugu-Onitsha Express Way, Awka.</i> |
| 5 | Bauchi | <i>High Court Close, Off Ahmadu Bello Way, Bauchi.</i> |
| 6 | Bayelsa | <i>Road Safety Road, Yenegoa.</i> |
| 7 | Benue | <i>No. 8 Jonah Jang Crescent, Opposite Federal Secretariat, Makurdi.</i> |
| 8 | Borno | <i>No. 2 Airport Road, P.M.B. 1645, Maiduguri.</i> |
| 9 | Cross-River | <i>No. 81 Muritala Muhammed Highway, Calabar.</i> |
| 10 | Delta | <i>NTA Road, Off Okpanam Road, Asaba.</i> |
| 11 | Ebonyi | <i>No. 5 Town Planning Road, Abakaliki.</i> |
| 12 | Edo | <i>No. 3 Benin-Auchi Road, Ikpoba Hill, Benin City.</i> |
| 13 | Ekiti | <i>INEC Hq, GRA Extension, New Iyin Road, P.M.B. 5324, Ado Ekiti.</i> |
| 14 | Enugu | <i>No. 5 Achi Street, Independence Layout, Enugu.</i> |
| 15 | Gombe | <i>Along Bauchi Road, behind Total Filling Station, P.M.B. 50, Gombe.</i> |
| 16 | Imo | <i>Plot 1002 Port-Harcourt Road, Opposite Imo State Secretariat, Owerri.</i> |
| 17 | Jigawa | <i>INEC Link Street, Off Sani Abacha Way, Dutse.</i> |
| 18 | Kaduna | <i>No. 109, Isa Kaita Road, P.M.B. 2322, Ungwar Rimi, Kaduna.</i> |

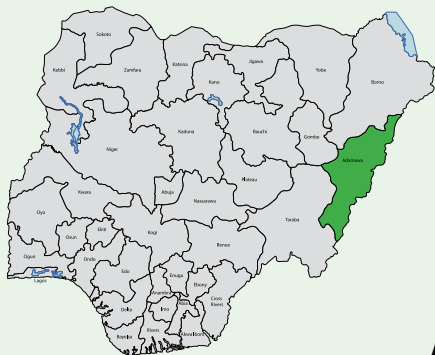
| S/No | State | Address |
|-------------|--------------|--|
| 19 | Kano | <i>No. 1 Pilgrims Camp Way, Opposite Hajj Camp, P.M.B. 3435, Kano.</i> |
| 20 | Katsina | <i>Daura Road, Behind KUPDA, Katsina.</i> |
| 21 | Kebbi | <i>Olusegun Obasanjo Avenue, Aliero Quarters, P.M.B. 1038, Birnin-Kebbi.</i> |
| 22 | Kogi | <i>Along Marine Road, Lokoja, P.M.B. 1034.</i> |
| 23 | Kwara | <i>Western Reservoir Road, Yebumot Hotel Area, Ilorin.</i> |
| 24 | Lagos | <i>No. 6 Birrel Avenue, Sabo, Yaba.</i> |
| 25 | Nassarawa | <i>Kurikyo Road, Off Sani Abacha Way (Jos Road) P.M.B. 039, Lafia.</i> |
| 26 | Niger | <i>David Mark Road, Tunga, P.M.B. 84, Minna.</i> |
| 27 | Ogun | <i>Opposite Olusegun Obasanjo Library, Magbon, Abeokuta.</i> |
| 28 | Ondo | <i>No. 12, Ola Akadiri Street, Alagbaka Quarters, Akure.</i> |
| 29 | Osun | <i>KM 4, Gbongan Road Abere, P.M.B. 4344, Osogbo.</i> |
| 30 | Oyo | <i>Parliament Road, Agodi Gate, P.M.B. 034, Ibadan.</i> |
| 31 | Plateau | <i>Miango Road, P.M.B. 2739, Jos.</i> |
| 32 | Rivers | <i>Plot 236, Aba Road, Port-Harcourt.</i> |
| 33 | Sokoto | <i>No. 3 Tangaza Road, Opposite Police HQ, Low Cost, Sokoto.</i> |
| 34 | Taraba | <i>Wuro Sembe Road, P.M.B. 1046, Jalingo.</i> |
| 35 | Yobe | <i>KM 6, Kashim Ibrahim Way, Damaturu.</i> |
| 36 | Zamfara | <i>Along Obasanjo Drive, Off Bye-Pass Road, P.M.B. 01002, Gusau.</i> |
| 37 | FCT | <i>No. 3 Olusegun Obasanjo Way, Area 10 Garki, Abuja.</i> |



Abia State

| S/NO | LOCAL GOVERNMENT | ADDRESS |
|------|------------------|--|
| 1 | Aba North | Umuola Okpolor Along Umukalika Road Opposite Proposed Metrulogical Complex |
| 2 | Aba South | Inside Aba South Local Government Area Headquarters |
| 3 | Arochukwu | Inside Arochukwu Local Government Area Headquarters |
| 4 | Bende Inside | Bende Local Government Area Headquarters |
| 5 | Ikwuano | Inside Ikwuano LGA Office Isi-Ala Oboro |
| 6 | Isialangwa North | Inside Isialangwa North LGA Secretariat Office |
| 7 | Isialangwa South | Along Local Government Council Road Omoba |
| 8 | Isiukwuato | Mbalano Isiukwuato Along Secretariat Road Off LGA Headquarters Road |
| 9 | Obingwa | Mgboko Beside Obingwa LGA Office |
| 10 | Ohafia | Amaekpu Ohafia Opp Ohafia Girls Sec School |

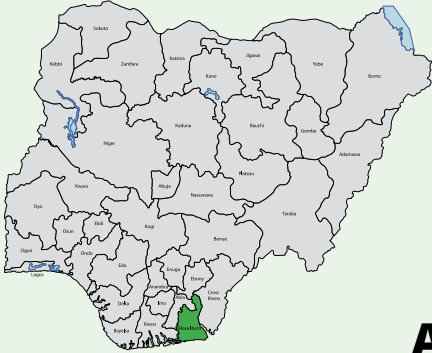
| S/NO | LOCAL GOVERNMENT | ADDRESS |
|-------------|-------------------------|---|
| 11 | Osisioma Ngwa | Opposite State High Court Osisioma Ngwa LGA |
| 12 | Ugwunagbo | Osusuaku Ugwunago Opposite Police Station |
| 13 | Ukwa East | Near Divisional Police Headquarters Along LGA Secretariat Road Akwete |
| 14 | Ukwa West | Inside Ukwa West LGA Headquarters Okeikpe |
| 15 | Umuahia North | Adelabu Street Opposite State Police Headquarters Bende Road Umuahia |
| 16 | Umuahia South | Inside Umuahia South LGA Apumiri Ubakala |
| 17 | Umu-Nneochi | Nkwoagu Opposite Police Station |



Adamawa State

| S/NO | LOCAL GOVERNMENT | ADDRESS |
|------|------------------|---|
| 1 | Demsa | Demsa Along Gombe Road, Demsa Town. |
| 2 | Fufore | Gurin Road, Adjacent Local Govt Guest House. |
| 3 | Ganye | Along Federal Government College, Ganye Road. |
| 4 | Girei | Opposite Local Govt Secretariat , Along Gombi Road. |
| 5 | Gombi | Sangere Gombi, Along Yola Road. |
| 6 | Guyuk | Palamale nepa Ward Guyuk Town, Guyuk Local Govt. Area. |
| 7 | Hong | Opposite Cottage Hospital Shangui Ward, Hong Local Govt. Area |
| 8 | Jada | Old Secretariat Jada Along Ganye Road, Jada |
| 9 | Lamurde | Lafiya Lamurde Road, Lamurde Local Govt. Area |
| 10 | Madagali | Palace Road Gulak, Near Gulak, Near Gulak Police Station Madagali LGA |

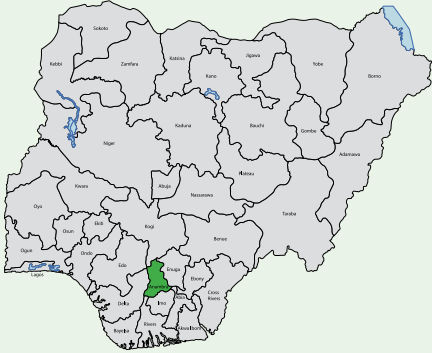
| S/NO | LOCAL GOVERNMENT | ADDRESS |
|-------------|-------------------------|--|
| 11 | Maiha | Behind Local Govt. Secretariat Mayonguli Ward, Maiha |
| 12 | Mayo Belwa | Jalingo Road Opposite Palkare Police Station Mayo Belwa LGA |
| 13 | Michika | Michika Bye Pass Zaibadari Ward, Michika LGA |
| 14 | Mubi North | Inside Local Govt Secretariat, Mubi North |
| 15 | Mubi South | Lumore Street Opposite District Head's Palace, Gela, Mubi South |
| 16 | Numan | Councillors Quarters, Off Jalingo Road, Numan LGA |
| 17 | Shelleng | Old Local Govt. Secretariat Street, Shelleng Town, Shelleng LGA |
| 18 | Song | Opposite Cottage Hospital Yola Road, Song LGA |
| 19 | Toungo | Barade Road, Opposite SSS Office, Toung LGA |
| 20 | Yola North | No. 7 Demsawo Street, Demsawo Ward, Yola North LGA |
| 21 | Yola South | Yola Bye-Pass adjacent to Aliyu Mustapha College, Bako Ward, Yola Town, Yola South LGA |



Akwa Ibom State

| S/NO | LOCAL GOVERNMENT | ADDRESS |
|------|------------------|---|
| 1 | Abak | No 112 Hospital Road, Abak, After Mercy Hospital |
| 2 | Eastern Obolo | Area Office By Stadium, Okoroete |
| 3 | Eket | No, 3 Peter Idiong Street, Behind Eket Township Stadium |
| 4 | Esit Eket | Former Police Station Ikpa Road, Esit Eket |
| 5 | Essien Udim | Afaha Ikot Ebak Near The Local Government Secretariat |
| 6 | Etim Ekpo | Utu Etim Ekpo, Behind LGA Secretariat |
| 7 | Etinan | No 3 Secretariat Road |
| 8 | Ibena | Ukpenekang, By Housing Estate, Ukpenekang |
| 9 | Ibesikpo Asutan | Ikot Obio Odongo, Along Nung Udoo Road |
| 10 | Ibiono Ibom | INEC, Office Oko-Ita |
| 11 | Ika | Security Village, Ika |

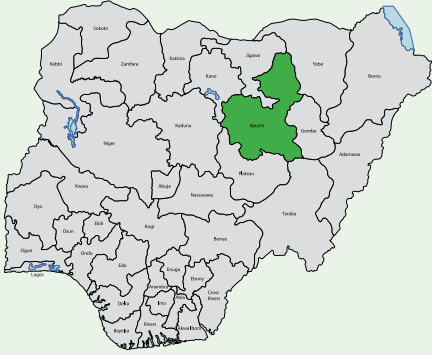
| S/NO | LOCAL GOVERNMENT | ADDRESS |
|-------------|-------------------------|--|
| 12 | Ikono | Ndiya Mfia, Opposite Stadium/Timber Market, Ikono |
| 13 | Ikot Abasi | Uca Road By The Waterside, Ikot Abasi |
| 14 | Ikot Ekpene | Ikot Ekpene, Ifuho, Off Aba Road, Ikot Ekpene |
| 15 | Ini | INEC Office, Odoro Ikpe |
| 16 | Itu | Ntiat Itam By Okpoedi, Itu Road |
| 17 | Mbo | Opposite Local Government Office, Enwang Mbo LGA |
| 18 | Mkpat Enin | INEC, Mkpat Enin |
| 19 | Nsit Atai | INEC Office, Odot |
| 20 | Nsit Ibom | INEC, Afaha Offiong Road |
| 21 | Nsit Ubium | Ikot Edibon By Qua Iboe Church Near The Local Government Council |
| 22 | Obot Akara | INEC Office Nto Edino Obot Akara, |
| 23 | Okobo | Beside Housing Estate, After Council Secretariat |



Anambra State

| S/NO | LOCAL GOVERNMENT | ADDRESS |
|------|------------------|--|
| 1 | Aguata | Beside former Magistrate Court, Okpor, Ekwulobia |
| 2 | Ayamelum | Inside Ayamelum Local Government Secretariat Premises, Anaku |
| 3 | Anambra East | On the Road to Anambra East Local Government Secretariat Premises, Otuocha |
| 4 | Anambra West | Inside Anambra West Local Government Secretariat Premises, Nzam |
| 5 | Anaocha | Inside Anaocha Local Government Secretariat Premises, Neni |
| 6 | Awka | Inside Awka North Local Government Secretariat Premises, Achalla |
| 7 | Awka South | Old Enugu/Onitsha Road, Beside Anambra State Police Command, Amawbia |
| 8 | Dunukofia | Inside Dunukofia Local Government Secretariat Premises, Ukpo |
| 9 | Ekwusigo | Near Ozubulu Police Station, Ozubulu |

| S/NO | LOCAL GOVERNMENT | ADDRESS |
|-------------|-------------------------|---|
| 10 | Idemili North | Close to Idemili North Local Government Secretariat, GRA Ogidi |
| 11 | Idemili South | Adjacent Idemili South Local Government Secretariat Premises, Ojoto |
| 12 | Ihiala | Along Obodoawa Road, Behind First Bank PLC, Ihiala |
| 13 | Njikoka | Along Abagana/Enugwu Agidi Bypass, Abagana |
| 14 | Nnewi North | Beside Defunct SARS Office, Inside Nnewi North Local Government Secretariat Premises, Umudim, Nnewi |
| 15 | Nnewi South | Nnewi South Local Government Secretariat Premises, Ukpor |
| 16 | Ogbaru | Inside Ogbaru Local Government Secretariat Premises, Atani |
| 17 | Onitsha North | Onitsha North Local Government Secretariat Premises, GRA, Onitsha |
| 18 | Onitsha South | Inside Onitsha South Local Government Secretariat Premises, Fegge, Onitsha |
| 19 | Orumba North | Close to Ajali Divisional Police Station, Ajali |
| 20 | Orumba South | Beside the Umunze Divisional Police Station, Umunze |
| 21 | Oyi | Inside Oyi Local Government Secretariat Premises, Nteje |



Bauchi State

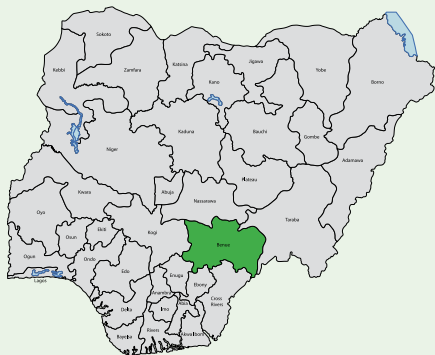
| S/NO | LOCAL GOVERNMENT | ADDRESS |
|------|------------------|---|
| 1 | Alkaleri | Along Bauchi Road, Alkaleri |
| 2 | Bauchi | Kofar Ran Opp. Urban Maternity, Adamu Ajiya Road, Bauchi |
| 3 | Bogoro | Adjacent LGA Secretariat. Bogoro |
| 4 | Dambam | Off Kano - Maiduguri Road, Dambam |
| 5 | Darazo | Near V.I.O Office Off Maigururi Road Darazo |
| 6 | Dass | Along Dunkurma Street, Opp. Library, Dass |
| 7 | Gamawa | Opp. Gamawa LGA Secretariat, Gamawa |
| 8 | Ganjuwa | Along Kano Road Kafin Madaki |
| 9 | Giade | Along Kano Road Giade |
| 10 | Itas Gadau | Along Atafowa Road, Itas |
| 11 | Jama'are | Near Water Board, Jama'are |

| S/NO | LOCAL GOVERNMENT | ADDRESS |
|-------------|-------------------------|---|
| 12 | Katagum | Along Azare Bulkachuwa Road, Azare |
| 13 | Kirfi | Adjacent Kirfi Police Station, Along Kirfi, Bdara Road, Kirfi |
| 14 | Misau | Along Kari Road Misau |
| 15 | Ningi | Opp. Ningi Police Station, Along Kano Road Ningi |
| 16 | Shira | Aloag Giade - Misau Road Shira |
| 17 | Tafawa Balewa | Beside Dss Office Bununu |
| 18 | Toro | Secretariat Road, Near First Bank Toro |
| 19 | Warji | Unguwar Gandu (Makera) Opp. Warji Micro-Finance Bank, Warji |
| 20 | Zaki | Old Secretariat, Katagum Adjacent Zaki LGA Secretariat, Katagum |



Bayelsa State

| S/NO | LOCAL GOVERNMENT | ADDRESS |
|------|----------------------|---|
| 1 | Brass | Consulate, Opp. Police Station, By Twon Jetty, Twon Brass |
| 2 | Ekeremor | Close To Dss Office, Ekeremor Town, Ekeremor LGA |
| 3 | Kolokuma/ Opokuma | Kolokuma/Opokuma LGA Secretariat, Kaiama Town |
| 4 | Nembe | Nembe Town, Nembe LGA |
| 5 | Ogbia | Ogbia Town, Ogbia LGA |
| 6 | Sagbama | Behind Senior Staff Quarters, Sagbama Local Govt Council, Mile 3, Sagabama Town |
| 7 | Southern Ijaw | Oporoma 1, Oporoma Town, Adjacent Southern Ijaw LGA Headquarters |
| 8 | Yenagoa | No.9 Egemuze Street, Onopa Yenagoa LGA |



Benue State

| S/NO | LOCAL GOVERNMENT | ADDRESS |
|------|------------------|---|
| 1 | Ado | Apa-Igumale Road, Opposite Police Station, Igumale |
| 2 | Agatu | Along Otukpo Road, Before Police Station, Obagaji |
| 3 | Apa | Opposite Odejo- Kapa Palace, Local Government Quarters, Ugbokpo |
| 4 | Buruku | Along Gboko- Buruku Road, Near Youth Centre Before Police Station, Buruku |
| 5 | Gboko | Lubona Junction, Gboko-Yandev Road, Gboko |
| 6 | Guma | Gbajimba Daudu Road, Beside Police Divisional, Headquarters |
| 7 | Gwer East | Aliade-Makurdi Road, Adjacent Police Station, Aliade |
| 8 | Gwer West | Agagbe Road, Off Ucha Agbadi Way, Behind Police Station, Naka |
| 9 | Kastina/Ala | Behind Katsina-Ala High Court, Katsina-Ala |
| 10 | Konshisha | Behind Local Government Secreariat, Tse-Agbalagba |

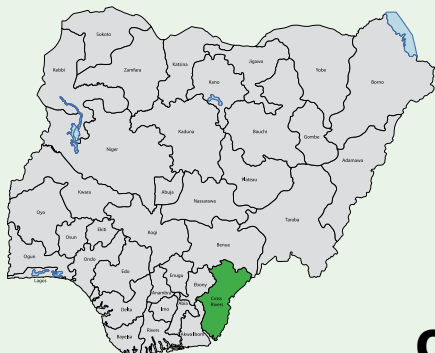
| S/NO | LOCAL GOVERNMENT | ADDRESS |
|-------------|-------------------------|---|
| 11 | Kwande | Along Adikpo Katsina-Ala Road, Near Y Junction |
| 12 | Logo | Behind Police Station, Ugba |
| 13 | Makurdi | Along Makurdi Lafia Road, Kilometer 1, Yagba |
| 14 | Obi | Opposite Obi Local Government Secretariat, Obarike Ito |
| 15 | Ogbadibo | Beside Ogbadibo Local Government Secretariat, Court Area, Otukpa |
| 16 | Oju | Adjacent Oju Local Government Quarters, Oju |
| 17 | Ohimini | Near Police Station, Idekpa Town |
| 18 | Okpokwu | Behind Okpoga Police Station, Along Stadium Road, Okpoga |
| 19 | Otukpo | Ikobi Village, Adjacent General Hospital, Along Otukpo Makurdi Road, Otukpo |
| 20 | Tarka | Opposite Tarka Agricultural Dev Office, Ikpa Road, Wannune |
| 21 | Ukum | Along Zaki-Biam - Wukari Road , Borikyo, Sankera |
| 22 | Ushongo | General Hospital Road, After Post Office, Lessel |
| 23 | Vandeikya | Tafawa Balewa Road, After Police Station Vandeikya |



Borno State

| S/NO | LOCAL GOVERNMENT | ADDRESS |
|------|------------------|--|
| 1 | Abadam | Adjacent Agric Department, Malamfatori Town |
| 2 | AskiraUba | Along Chibok Road, adjacent Mega School, Askira |
| 3 | Bama | Behind LGA Secretariat, adjacent Low Cost. |
| 4 | Bayo | 20 Housing Estate, close to LGA Secretariat, Briyel |
| 5 | Biu | Adjacent Gandu Motor Park, Damaturu Road, Biu |
| 6 | Chibok | Likama opposite LGA Secretariat, Chibok |
| 7 | Dambo | Near LGA Secretariat, Maiduguri Road, Dambo |
| 8 | Dikwa | Gulumba road, Dikwa town |
| 9 | Gubio | Along Damasak road, Opposite Cattle market, Gubio town |
| 10 | Guzamala | Opposite LGA Secretariat, Gudumbali |

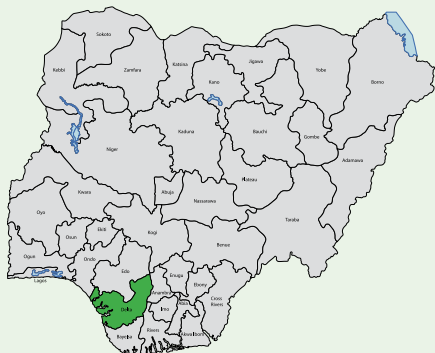
| S/NO | LOCAL GOVERNMENT | ADDRESS |
|-------------|-------------------------|---|
| 11 | Gwoza | Along Mubi road, adjacent Gede Shopping Complex |
| 12 | Hawul | Opposite LGA Secretariat, Azare |
| 13 | Jere | No. 3 NguddaAddamari, Jere LGA |
| 14 | Kaga | Behind LGA Secretariat, Benesheikh, Kaga |
| 15 | Kala-BaLGe | Opposite RannCenral primary School, Rann |
| 16 | Konduga | Mandarari, Konduga town. |
| 17 | Kukawa | Opposite Government Secondary School, Kukawa |
| 18 | Kwaya-Kusar | Along Biu road, Kwaya |
| 19 | Mafa | Dikwa road, adjacent Police Station, Mafa |
| 20 | Magumeri | Opposite Government Lodge, after Police Station, Magumeri |
| 21 | MMC | Adjacent Sheraton Hotel, Maiduguri |
| 22 | Marte | Near Main Market, Marte town |
| 23 | Mobbar | Opposite LGA Secretariat, Damasak |
| 24 | Monguno | Besides Police Station, Marte road, Monguno |
| 25 | Ngala | Opposite LGA Secretariat, Ngala |
| 26 | Nganzai | Behind LGA Secretariat, Gajiram town |
| 27 | Shani | Behind Mega Primary School, Shani LGA |



Cross River State

| S/NO | LOCAL GOVERNMENT | ADDRESS |
|------|----------------------|--|
| 1 | Abi | Itigidi-Abomege Road, Itigidi |
| 2 | Akamkpa | Calabar/Ikom Road, Adjacent Local Govt. Secretariat, Akamkpa |
| 3 | Akpabuyo | Ikot Nakanda, Opp, Primary School, Ikot Nakanda By Bank Phb, Akpabuyo |
| 4 | Bakassi | Re-Settlement Camp, Ikot Effiom, By Bakassi Local Govt. Council Office |
| 5 | Bekwarra | By The Divisional Police H/Q Etekpa, Bekwarra |
| 6 | Biase | Opposite Community Sec. School Ibogo, Biase |
| 7 | Boki | Opposite Blessed Centre Sec. School, Okonde Road, Okonde |
| 8 | Calabar Municipality | No. 24 Marian Road, Opposite Federal Road Safety Commission, Calabar |
| 9 | Calabar South | N0. 74 Etta-Agbor Street, By Unical Main Gate |
| 10 | Etung | Local Govt. Secretariat, Efraya, Etung |

| S/NO | LOCAL GOVERNMENT | ADDRESS |
|-------------|-------------------------|--|
| 11 | Ikom | No. 1 Prison Road, Ikom |
| 12 | Obanliku | Old LGA Secretariat, Near Police Divisional Headquarters, Sankwala, Obanliku |
| 13 | Obubra | Opposite Divisional Police Headquarters, Obubra |
| 14 | Obudu | Opposite Stadium Main Gate, Stadium Road, Obudu |
| 15 | Odukpani | College Road, Opposite Fire Service Station, Odukpani |
| 16 | Ogoja | Igoli Road, Opposite Divisional Police Headquarters, Ogoja |
| 17 | Yakurr | Beside Yakurr Local Govt. Council Headquarters, Ugep |
| 18 | Yala | By Yala Local Govt. Council Secretariat, Okpoma, Yala |

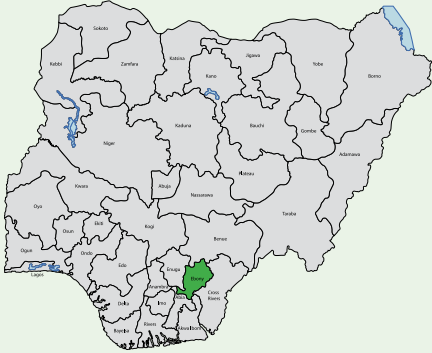


10

Delta State

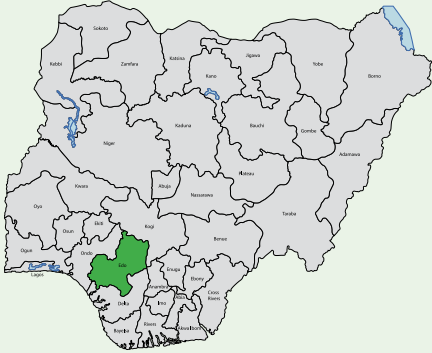
| S/NO | LOCAL GOVERNMENT | ADDRESS |
|------|------------------|--|
| 1 | Aniocha North | No 3, Idumuhaba Qtrs, Issele-Uku |
| 2 | Aniocha South | Along Aniocha South LGA Secretariat Road, Ogwashi-Uku |
| 3 | Bomadi | Bomadi Council Secretariat Premises, Bomadi. |
| 4 | Burutu | Wharf Road, Burutu. |
| 5 | Ethiope East | Isiokolo/Ughelli Road, Isiokolo |
| 6 | Ethiope West | Oporho Road, Ogharefe, By Oghara Township Stadium, Oghara |
| 7 | Ika North-East | Owa Oyibu/Owa Alero Road, Owa Oyibu. |
| 8 | Ika South | Edike Str, Agbor. |
| 9 | Isoko North | Along Hospital Road, Opp Isoko North LGA Secretariat, Ozoro. |
| 10 | Isoko South | Dpo Road, Behind Township Stadium, Oleh. |
| 11 | Ndokwa East | Obi Opute Road, Opp Ndokwa East LGA Secretariat, Aboh. |

| S/NO | LOCAL GOVERNMENT | ADDRESS |
|-------------|-------------------------|--|
| 12 | Ndokwa West | Utagba-Ogba Town, Along LGA Council Road, Kwale. |
| 13 | Okpe | Opp Orerokpe New Market, Old Sapele/Orerokpe Road, Orerokpe. |
| 14 | Oshimili North | Along Min. Of Basic Education Road, Akwukwu-Igbo. |
| 15 | Oshimili South | Along Dr. Uche Odiachi Lane, By Oshimili South LGA Secretariat, Asaba. |
| 16 | Patani | No 3 INEC Road, Taware Qtrs, Patani |
| 17 | Sapele | No 2, Dafinone Way, Behind Sapele Township Stadium, Sapele |
| 18 | Udu | Otor-Udu |
| 19 | Ughelli North | Hospital Road, Opp ' A ' Division , Nigeria Police Force, Ughelli |
| 20 | Ughelli South | Inside Ughelli South LGA Secretariat, Otu-Jeremi |
| 21 | Ukwani | School Of Management Junction, Council Road, Off Amai Road, Obiaruku |
| 22 | Uvwie | No 3 Palace Road, Off Effurun/Warri Road, Effurun |
| 23 | Warri North | Ekuya Qtrs, By Police Station, Koko. |
| 24 | Warri South | Esisi Road, Gra, Warri |
| 25 | Warri South-West | Inside Warri South-West LGA Secretariat Premises, Ogbe-Ijoh |



Ebonyi State

| S/NO | LOCAL GOVERNMENT | ADDRESS |
|------|------------------|--|
| 1 | Abakaliki | Nkaliki, Behind the L.G Council Secretariat |
| 2 | Afikpo North | Opposite Dss Office, Afikpo North LG Council Secretariat |
| 3 | Afikpo South | Nguzu Edda, Afikpo South LG Council Secretariat |
| 4 | Ebonyi | Opposite Civil Defence Office, Ugbodo |
| 5 | Ezza North | Adjacent To Ezza LG Council Secretariat, Ebiaji |
| 6 | Ezza South | Behind Ezza South LG Council Secretariat, Onueke |
| 7 | Ikwo | Onuebonyi Echara, Opposite College Of Education Ikwo |
| 8 | Ishielu | Adjacent To Ishielu LG Council Secretariat Ezillo |
| 9 | Ivo | Opposite L G Council Secretariat Isiaka |
| 10 | Izzi | Opposite Dss Office Iboko, Izzi LG Council Secretariat |
| 11 | Ohaozara | Obiozara, Behind Ohaozara LG Council Secretariat |
| 12 | Ohaukwu | Behind Ohaukwu Council Secretariat, 135 Ezzamgbo |
| 13 | Onichi Isu | Adjacent To Onicha Council Area Secretariat |



12

Edo State

| S/NO | LOCAL GOVERNMENT | ADDRESS |
|------|------------------|--|
| 1 | Akoko Edo | By LGA Health Centre Secretariat Road, Igarra |
| 2 | Egor | Obazee Close, Off Osayande Behind Uselu Market |
| 3 | Esan Central | Along New Road, Beside Fed. Min. Of Agric Irrua |
| 4 | Esan North East | 21, Lucky Street Off Agba Road, Uromi |
| 5 | Esan South East | Secretariat Road, Opp. Council Secretariat, Ubiaja |
| 6 | Esan West | Ukhun Road, Old Sdp Party Secretariat, Ekpoma |
| 7 | Etsako Central | Ogiadomeh Way Opp Central Police Station Fugar |
| 8 | Etsako East | Opp Central Police Station Agenebode |
| 9 | Etsako West | Secretariat Road, By LGA Building Auchu |
| 10 | Igueben | Council Road, Behind Magistrate Court, Igueben |

| S/NO | LOCAL GOVERNMENT | ADDRESS |
|-------------|-------------------------|---|
| 11 | Ikpoba Okha | Along Custom Road, Aduwawa |
| 12 | Oredo | Upper Ekenwan, Asoro Hill |
| 13 | Orhionmwon | LGA Council Premises, Agbor Road, Abudu |
| 14 | Ovia North East | 4, Mission Road, Iyaro Qtrs, Okada |
| 15 | Ovia South West | LGA Education Authority Building Iguobazuwa |
| 16 | Owan East | Along Afuze-Auchi Road, Afuze |
| 17 | Owan West | LGA Secretariat Premises, Sabon Gidda Ora |
| 18 | Uhunmwode | Along Auchi Road, Close To The Police Station, Ehor |



13

Ekiti State

| S/NO | LOCAL GOVERNMENT | ADDRESS |
|-------------|-------------------------|---|
| 1 | Ado | New Iyin Road, Opposite Eksu Guest House, Ado Ekiti |
| 2 | Efon | No.28, Ita Odo Street, Behind Divisional Police Station Efon-Alaaye Ekiti |
| 3 | Ekiti East | Along Omuo-Oke Road Beside Maternity Centre Omuo-Ekiti |
| 4 | Ekiti West | Near Local Govt. Secretariat, Aramoko Ekiti |
| 5 | Ekiti South West | Along Aramoko Road, Beside Police Station, Ilawe Ekiti |
| 6 | Emure | Along Akungba Akoko Road, Beside Local Govt Secretariat, Emure Ekiti |
| 7 | Gbonyin | Ilakoto Street, Agbado Road, Ode Ekiti |
| 8 | Ido Osi | Ipere Road, Ido Ekiti |
| 9 | Ijero | Along Ipoti Road, After State Hospital, Ijero Ekiti |
| 10 | Ikere | Ise Orun Road, Ikere Ekiti |

| S/NO | LOCAL GOVERNMENT | ADDRESS |
|-------------|-------------------------|---|
| 11 | Ikole | Along Ikole-Omuo Express Way, Ikole - Ekiti |
| 12 | Ilejemeje | Behind Post Office Isapa Street, Iye Ekiti |
| 13 | Irepodun/Ifelodun | Igede Ekiti, Along Awo Road, Beside LGA Secretariat |
| 14 | Ise-Orun | Ise Orun Secretariat, Uso Road, Ise Ekiti |
| 15 | Moba | Aaye Erinmope Road, Opposite High Court, Otun Ekiti |
| 16 | Oye | Along Ilodo Street, Oye Ekiti |

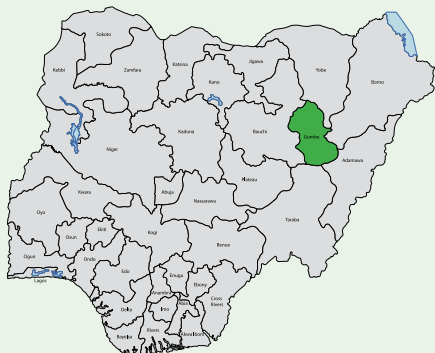


14

Enugu State

| S/NO | LOCAL GOVERNMENT | ADDRESS |
|------|------------------|--|
| 1 | Aninri | Opposite Aninri LGA Secretariat, Ndeaboh |
| 2 | Awgu | Opposite High Court, Native Authority Quarters, Awgu |
| 3 | Enugu – East | Inside Enugu-East LGA Secretariat, Nkwo - Nike |
| 4 | Enugu – North | Beside Enugu-Central Planning Authority, Aguowo, Along Nugu/Port Harcourt Express Road |
| 5 | Enugu South | Along Onwa Estate Road, Amechi, Enugu |
| 6 | Ezeagu | Opposite Police Station, Aguobuowa, Ezeagu |
| 7 | Igboetiti | Beside Igboetiti Police Station, Aku Road, Ogbede |
| 8 | Igboeze – North | Near Igboeze - North LGA Secretariat, Ogrute |
| 9 | Igboeze – South | Along Igboeze - South LGA Secretariat Road, Ibagwa - Aka |

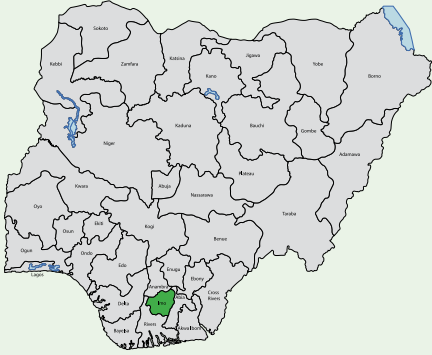
| S/NO | LOCAL GOVERNMENT | ADDRESS |
|-------------|-------------------------|---|
| 10 | Isiuzo | Beside LGA Tax Office, Ikem Road, Isiuzo |
| 11 | Nkanu East | Beside Nkanu - East LGA Secretariat, Amagunze |
| 12 | Nkanu West | Inside Nkanu - West LGA Secretariat, Agbani |
| 13 | Nsukka | Beside Nsukka Police Station, Gra, Nsukka |
| 14 | Oji-River | Behind LGA Quarters, Off Achi Road By Police College, Oji-River Urban |
| 15 | Udenu | Opposite Udenu LGA Secretariat, Along Orba Road, Obollo-Afor |
| 16 | Udi | Behind Udi LGA Secretariat Off Old Enugu/Onitsha Road, Udi - Agbudi |
| 17 | Uzo-Uwani | Near Uzo- Uwani LGA Secretariat, Umulokpa |



15

Gombe State

| S/NO | LOCAL GOVERNMENT | ADDRESS |
|------|------------------|--|
| 1 | Akko | Opp Fire Service Along Gombe Road, New GRA Kumo |
| 2 | Balanga | Adjacent To Police Station Talasse Balanga Opposite Police Station Bambam (Sub-Office) |
| 3 | Billiri | Opp Police Station, Along Gombe Road, Billiri |
| 4 | Dukku | Opp Police Station Along Darazo Road, Dukku, Gombe |
| 5 | Funakaye | Behind Funakaye LGA Secretariat, Bajoga |
| 6 | Gombe | Along Dukku Road Gombe |
| 7 | Kaltungo | Near Mai's Palace, Kaltungo |
| 8 | Kwami | No. 1 Along Bajoga Road, Adjacent To LGA |
| 9 | Nafada | Adjacent To Police Station Nafada |
| 10 | Shongom | Opp Police Station, Shongom |
| 11 | Yamaltu/ Deba | Opp Yamaltu/ Deba |

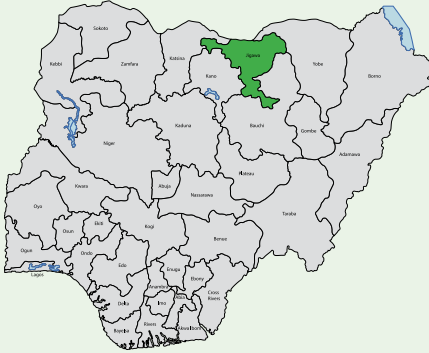


16

Imo State

| S/NO | LOCAL GOVERNMENT | ADDRESS |
|------|-------------------|--|
| 1 | Aboh | Mbaise Umueze Nguru |
| 2 | Ahiazu-Mbaise | Opposite Ahiazu Mbaise Stadium |
| 3 | Ehime-Mbano | Inside Ehime Mbano LGA Secretariat |
| 4 | Ezinihitte Mbaise | Inside the LGA Head Quarters Itu |
| 5 | Ideato North | Inside the LGA Head Quarters Urualla |
| 6 | Ideato South | Behind LGA Secretariat Dikenafai |
| 7 | Ihitte/Uboma | Near Ihitte/Uboma LGA Isinweke |
| 8 | Ikeduru | Near Low-Cost Housing Estate Iho |
| 9 | Isiala Mbano | Opposite Township School Umuelemai |
| 10 | Isu | Umundugba Road Beside Isu LGA Council Office |
| 11 | Mbaitoli | Inside Mbaitoli LGA Quarters Behind The Stadium Nwaorieubi |

| S/NO | LOCAL GOVERNMENT | ADDRESS |
|-------------|-------------------------|--|
| 12 | Ngor-Okpala | Inside LGA Secretariat, Ngor - Okpala |
| 13 | Njaba | Umuelem Okwudor Nnenasa |
| 14 | Nkwere | Between Police Divisional Head Quarters And Nkwere Council Head Quarters |
| 15 | Nwangele | Opposite Nwagele LGA Head Quarters |
| 16 | Obowo | Beside Obowo LGA Secretariat Otoko |
| 17 | Oguta | Opposite Trinity Secondary School Field |
| 18 | Ohaji/Egbema | Inside Ohaji Egbema LGA Head Quarters |
| 19 | Okigwe | Inside Okigwe LGA Secretariat Okigwe |
| 20 | Onuimo | Beside LGA Secretariat Okwe |
| 21 | Orlu | Along Orlu Ogba Eruru Road Close To Alsaints Anglican Church, Nkwoito Juntion Amaifeke |
| 22 | Orsu | Adjacent To LGA Head Quarters Awo Idemili |
| 23 | Oru East | Inside Oru East LGA Head Quarters |
| 24 | Oru West | Infront Of Mgbidi Court Along Owerri/ Onitsha Road. |
| 25 | Owerri Municipal | Inside Owerri Municipal Council Premises |
| 26 | Owerri North | Inside LGA Council Scretatriate Premises |
| 27 | Owerri West | Inside Owerri West LGA Secretariat Umuguma |

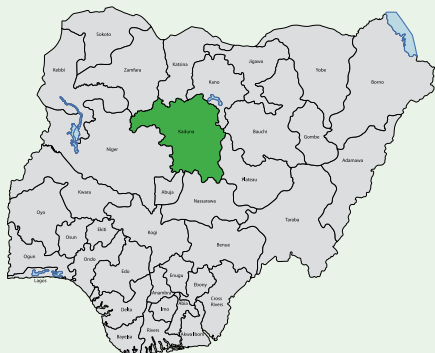


17

Jigawa State

| S/NO | LOCAL GOVERNMENT | ADDRESS |
|------|------------------|--|
| 1 | Auyo | Kafin Hausa Road, Beside Three Brothers Filing Station |
| 2 | Babura | Kofar Yamma Along Kano Babban Mutun Road |
| 3 | Birnin Kudu | Maiduguri Road, Birnin Kudu |
| 4 | Birniwa | Nguru Road, Opp. Local Govt. Secretariat |
| 5 | Buji | Gansa Town |
| 6 | Dutse | Isa Gambo Road |
| 7 | Gagarawa | Education Office Road, Behing Local Govt. Secretariat |
| 8 | Garki | Opp. Garki Market - Garki |
| 9 | Gumel | Gagarawa Road, Gumel |
| 10 | Guri | Opp. Ahlul Sunnah Jummat Mosque |
| 11 | Gwaram | Opp. Gamgama Filling Station Along Basirka Road, Tsohuwar Gwaram |

| S/NO | LOCAL GOVERNMENT | ADDRESS |
|-------------|-------------------------|--|
| 12 | Gwiwa | Along Ibrahim Adamu Way |
| 13 | Hadeja | Shagari Quarters Off Malam Madori Road |
| 14 | Jahun | Adjacent To Local Govt. Secretariat Along Market Road |
| 15 | Kafin Hausa | Opp. Sule Lamido University Clinic Jahun Road |
| 16 | Kaugama | Yan Leman Road, Kaugama Town |
| 17 | Kazaure | Near Central Police Station Along Kano Daura Road, Kazaure |
| 18 | Kirika Samma | Opposite Jumma Mosque Behind Bus Stop Along Nguru Road |
| 19 | Kiyawa | Dutse Road Kiyawa Town |
| 20 | Maigatari | Opp. Local Govt. Secretariat Behind Nipco Filling Station |
| 21 | Malam Madori | Near Police Station Malam Madori |
| 22 | Miga | Beside Local Govt. Secretariat Opp. Polcie Station Miga Town |
| 23 | Ringim | Near General Hospital Ringim |
| 24 | Roni | Bye Pass Along Matan Fada Road, Near Local Govt. Secretariat |
| 25 | Sule Tankarkar | Adjacent To Local Govt. Secretariat Along Babura Road |
| 26 | Taura | Opp. Govt. Day Arabic Secondary School, Taura |
| 27 | Yankwashi | Along Kanya Babba Road, Opp. Police Station |

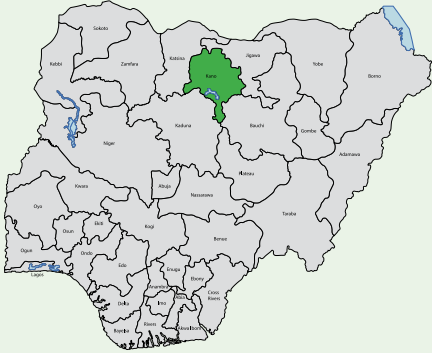


18

Kaduna State

| S/NO | LOCAL GOVERNMENT | ADDRESS |
|------|------------------|--|
| 1 | Birnin Gwari | Savannah Street, Opp. LGA Secretariat, Birnin Gwari |
| 2 | Chikun | Along Kaduna/Kachia Road, Kujama |
| 3 | Giwa | No. 2 Galadima Road, Giwa |
| 4 | Igabi | Turunku/Farakwai Road Opp. LGA Secretariat Turunku |
| 5 | Ikara | Opposite LGA Secretariat, Ikara |
| 6 | Jaba | Off Sabon Gari Road, Behind Div. H/ Qtrs, Nigerian Police, Ngarsu-Kwoi |
| 7 | Jema'a | Anguwar |
| 8 | Kachia | No.2 Makarfi Road, Kachia Rimi Road, Opposite Police Hq, Anguwar Padu, Kafanchan |
| 9 | Kaduna North | Abubakar Kigo Road, Magajin Gari, Kaduna |
| 10 | Kaduna South | Somalia Road, Opp. Barnawa Police Station, Low Cost, Barnawa |

| S/NO | LOCAL GOVERNMENT | ADDRESS |
|-------------|-------------------------|--|
| 11 | Kagarko | Inside LGA Secretariat Building, Kajuru |
| 12 | Kajuru | No.4, Opposite LGA Secretariat,Kajuru |
| 13 | Kaura | Near Kaura Market Square, Along Kaura-Manchok Road |
| 14 | Kauru | Along Police Station/ LGA Secretariat, Kauru |
| 15 | Kubau | Old Dispensary Building,Sani Abacha Way, Takalifya, Anchau |
| 16 | Kudan | Along Main Street In Hunkuyi Town |
| 17 | Lere | Along LGA Secretariat Saminaka |
| 18 | Makarfi | Governor Road, Adjacent To LGA Secretariat, Makarfi |
| 19 | Sabon Gari | No.4 Daurawa Street, GRA Sabon Gari-Zaria |
| 20 | Sanga | Opposite Customary Court, Gwantu |
| 21 | Soba | Jos Road, Opposite Soba L.G.A Secretariat, Maigana |
| 22 | Zangon Kataf | Opposite Police Divisional Office, Zonkwa |
| 23 | Zaria | Opposite Danmagaji Market, Zaria-Kano Express Way, Zaria |



19

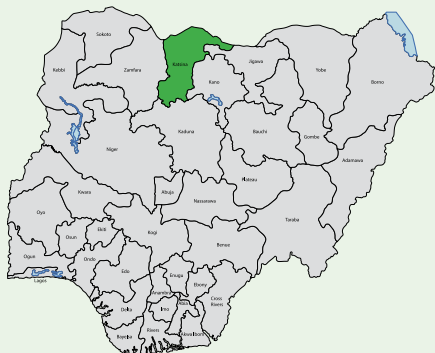
Kano State

| S/NO | LOCAL GOVERNMENT | ADDRESS |
|-------------|-------------------------|---|
| 1 | Ajingi | No. 3 Gss Ajingi Staff Quarters, Ajingi LGA |
| 2 | Albasu | Opposite Albasu Local Govt. Secretaria, Albasu Town |
| 3 | Bagwai | Gwarzo Road, Beside Islamic Centre, Bagwai |
| 4 | Bebeji | Opposite School Of Health Technology, Along Kofa Road, Bebeji |
| 5 | Bichi | Opposite Islamic Centre, Kano/Katsina Eoad, Bichi LGA |
| 6 | Bunkure | Bunkure Local Govt. Secretariat, Opposite Treasury Department of The LGA |
| 7 | Dala | No. 652, Muhammadu Buhari/North West Road, Kofar Dawanau, Dala LGA, Kano |
| 8 | Danbatta | No. 4, Ring Road, Danbatta Gra, Danbatta |
| 9 | Dawakin Kudu | Dawakin Kudu Town Beside Gidan Ruwa, Dawakin Kudu Local Govt. Secretariat |

| S/NO | LOCAL GOVERNMENT | ADDRESS |
|-------------|-------------------------|--|
| 10 | Dawakin Tofa | Along Dawaki Dungurawa Road, Adjacent To 2nd Dawaki Central Mosque |
| 11 | Doguwa | Kakume Quarters Along District Head Palace Road, Riruwai Town, Doguwa LGA |
| 12 | Fagge | Coco Avenue, No 170 Noman's Land, Sabon Gari Quarters |
| 13 | Gabasawa | Zakirai Along Hadejia Roaf, Gabasawa LGA |
| 14 | Garko | No. 2, Kofar Kudu, Garko LGA, Kano State |
| 15 | Garun Malam | 45 Klm, Along Zaria Road, Chiromawa Toll Gate Yanaba Village |
| 16 | Gaya | Along Maiduguri Road, Opp. Local Govt. Secretariat |
| 17 | Gezawa | Adjacent To Divisional Police Station, Along Gumel Road, Gezawa, Kano |
| 18 | Gwale | Behind Gwale Hospital, Filinmushe, Kano |
| 19 | Gwarzo | Karaye Road, Beside Police Divisional Office, Gwarzo LGA |
| 20 | Kabo | No. 2 Kanye Road, Beside Kabo Local Govt. Secretariat, Kabo |
| 21 | Kano Municipal | No. 619, Kundilar Gandu, INEC Street Zoo Road Behind Gidan Buhari |
| 22 | Karaye | Along Karaye Rogo Road, Opposite Local Govt. Secretariat, Karaye |
| 23 | Kibiya | Adjacent To Kibiya Local Government Secretaria, Sayasaya Road, Kibiya Town |
| 24 | Kiru | Off Yako Karaye Road, Behind Alhaji Mado Rogo Petrol Station |

| S/NO | LOCAL GOVERNMENT | ADDRESS |
|-------------|-------------------------|---|
| 25 | Kumbotso | No. 403, Sabon Pegi, Behind Kumbotso Local Govt. Secretariat, Kumbotso |
| 26 | Kunchi | Along Lamba/Kunchi/Kazaure Road, Oppositen Islamic Centre, Kunchi |
| 27 | Kura | Dalili Quarters, Inside Kura Local Govt. Secretariat, Kura Town |
| 28 | Madobi | Along Madobi Kwanar Dangora Road, Beside Akilu Memorial Hospital, Opposite Madobi Market |
| 29 | Makoda | Beside Makoda Local Govt. Secretariat, Koguna, Makoda Town |
| 30 | Minjibir | Old Local Govt. Secretariat, Minjibir |
| 31 | Nassarawa | Airport Road, Gidan Ruwa Line, Near Nepa Office, Kaura Goje Opposite Dyg Water Supply, Kano State |
| 32 | Rano | Kano Road, Opposite Police Division, Rano |
| 33 | Rimin Gado | Opp. Islamic Centre, Along Gwarzor Raod, R/Gado |
| 34 | Rogo | No 1, Beli Road, Adjacent To Rogo Local Govt. Secretariat, Rogo |
| 35 | Shanono | Along Gwarzor Road, Adjacent To Comprehensive Health Centre, Opposite Market, Shanono |
| 36 | Dj | Opposite Sumaila Market, Adjacent To Police Division Office, Sumaila Town |
| 37 | Takai | Dabinai 1, Near Local Govt. Secretariat, Takai |
| 38 | Tarauni | Kauen Alu, Behind Unguwa-Uku Motor Park by Yan-Awaki Market |

| S/NO | LOCAL GOVERNMENT | ADDRESS |
|-------------|-------------------------|---|
| 39 | Tofa | Along Local Govt. Secretariat Road (Between Sharia Court And Divisional Police Office) Tofa LGA |
| 40 | Tsanyawa | Katsina High Way, Adjacent To Local Govt. Secretariat, Tsanyawa |
| 41 | Tudun Wada | Sabon Gari, Along Doguwa Road, Tudun Wada |
| 42 | Ungogo | Adjacent To Ungogo Islamic Centre |
| 43 | Warawa | Adjacent To Local Govt. Secretariat, Warawa |
| 44 | Wudil | Along Gaya Road, Opposite Police Area Command Office |



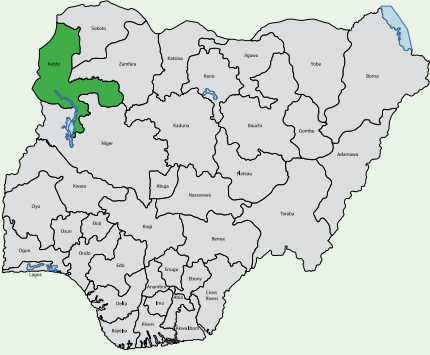
20

Katsina State

| S/NO | LOCAL GOVERNMENT | ADDRESS |
|------|------------------|---|
| 1 | Bakori | Near Bakori Police Station, Along Funtua Road, Bakori |
| 2 | Batagarawa | New Housing Estate along N Security & Civil Defence Office Batagarawa |
| 3 | Batsari | Katsina Road, Behind Local Govt. Area Council Secretariat, Batsari |
| 4 | Baure | Directly Opposite Police Station, Baure |
| 5 | Bindawa | Opposite Police Station, Bindawa |
| 6 | Charanchi | Along Kano Road, Charanchi |
| 7 | Dandume | Directly Behind LGA Secretariat, Dandume |
| 8 | Danja | Opposite Market, Off Bakori Road, Danja |
| 9 | Danmusa | Along Secretariat Road, Danmusa |
| 10 | Daura | Along Katsina Road, Beside Local Govt. Area Secretariat |
| 11 | Dutsi | Ingawa Road opposite Police State Dutsi |

| S/NO | LOCAL GOVERNMENT | ADDRESS |
|-------------|-------------------------|---|
| 12 | Dutsinma | Along Isah Kaita College Of Education Road, Dutsinma |
| 13 | Faskari | Yankara MaLGora Road, Faskari |
| 14 | Funtua | Zaria Road, Behind Central Police Station, Funtua |
| 15 | Ingawa | Along Mani Road, Ingawa |
| 16 | Jibia | Magam-Jibia Road, Behind LGA Council Secretariat, Jibia |
| 17 | Kafur | Zaria Road, Opposite Kafur LGA Education Authority |
| 18 | Kaita | Along Katsina-Kaita Road, Close To Police Station Kaita |
| 19 | Kankara | Beside LGA Council Secretariat, Kankara |
| 20 | Kankia | Kankia Local Government Secretariat, Dutsin-Ma Road, Kankia |
| 21 | Katsina | No.2 Kabir Usman Road, Katsina |
| 22 | Kurfi | Opposite LGA Secretariat, Kurfi |
| 23 | Kusada | Behind Lea Primary School Kusada |
| 24 | Mai'adua | Behind LGA Council Secretariat, Mai'adua |
| 25 | Malumfashi | Off Funtua Road, Opposite, LGA Secretariat, M/Fashi |
| 26 | Mani | Behind Local Government Area Council Secretariat |
| 27 | Mashi | Mashi Local Govt. Along Katsina-Daura Road, Near Police Station Mashi |
| 28 | Matazu | Along the Road to Matazu LGA Secretariat, Matazu. |

| S/NO | LOCAL GOVERNMENT | ADDRESS |
|-------------|-------------------------|--|
| 29 | Musawa | Musawa LGA General Hospital Road, Musawa |
| 30 | Rimi | Opposite Police Station, Rimi |
| 31 | Sabuwa | Adjacent Divisional Police Office, Gra, Sabuwa |
| 32 | Safana | New Layout, Saranac |
| 33 | Sandamu | Adjacent to Police Office Division, Sandamu |
| 34 | Zango | Along Custom Barrack Road, Opposite Zango Police Station |

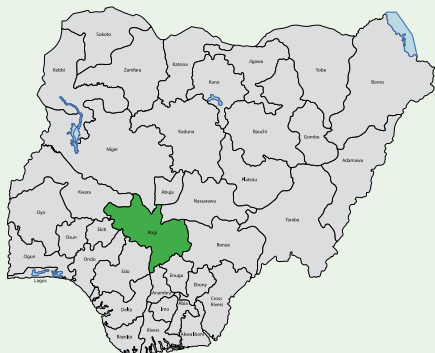


21

Kebbi State

| S/NO | LOCAL GOVERNMENT | ADDRESS |
|-------------|-------------------------|---|
| 1 | Aliero | Yadi Opposite Magistrate Court, Along Aliero-Jega Road. |
| 2 | Arewa | Kabba Road, Opposite L.G.A. Secretariat, Kangiwa. |
| 3 | Argungu | GRA; Along Sokoto Road, Argungu |
| 4 | Augie | Along Mera/Zagi Road, Augie. |
| 5 | Bagudo | Along Bagudo Local Government Secretariat, Bagudo. |
| 6 | Birnin kebbi | Ahmadu Bello Way, Central Mosque Area, Birnin Kebbi. |
| 7 | Bunza | Near Sunnah Juma'at Mosque, Bunza |
| 8 | Dandi | Along Bunza Road; Kamba |
| 9 | Fakai | Beside Ifad Office Mahuta, Along Zuru-Koko Road. |
| 10 | Gwandu | Opposite Sharia Court, Gwandu |

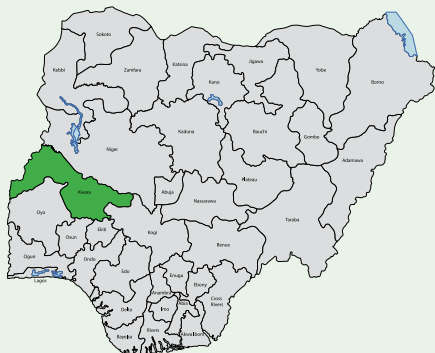
| | | |
|----|--------------|--|
| 11 | Jega | Behind Cinema, Jega. |
| 12 | KaLGo | Near Police Division, KaLGo |
| 13 | Koko/besse | Along Secretariat Road, Adjacent to Government Lodge, Besse. |
| 14 | Maiyama | Along Kontagora Road, Near Kasuwar Maiyama. |
| 15 | Ngaski | Sabon Garin Wara; Along Auna Road, Wara |
| 16 | Sakaba | Opposite Police Division, Makuku Road, Dirin Daji |
| 17 | Shanga | Opp. Police Station, Shanga |
| 18 | Suru | Millionaires Quarters, Dakin Gari |
| 19 | Wasagu/danko | Awala Street, Behind Police Division, Ribah. |
| 20 | Yauri | Unguwar Hutawa, Along Jega Road, Yauri |
| 21 | Zuru | Behind Police Division, Zuru |



Kogi State

| S/NO | LOCAL GOVERNMENT | ADDRESS |
|------|------------------|--|
| 1 | Adavi | Along Uhuado-Obangede Road, Oniyeka Okunchi, Beside Kogi State Vigilante's Office, Adavi LGA |
| 2 | Ajaokuta | Behind Adogo Police Station, Adogo, Ajaokuta LGA. |
| 3 | Ankpa | Opposite Uba, Ankpa, Ankpa LGA. |
| 4 | Bassa | Near LGA Secretariat, Oguma, Bassa LGA. |
| 5 | Dekina | Islamiya Primary School Opposite Dekina LGA Secretariat. Dekina, Dekina LGA |
| 6 | Ibaji | Along Idah Road, Itoduma, Onyedega, Ibaji LGA |
| 7 | Idah | Opposite Aedc Office, Idah-Ajaka Road, Idah, Idah LGA |
| 8 | Igalamela-Odolu | Opposite LGA Secretariat, Idah Road, Ajaka, Igalamela-Odolu LGA |
| 9 | Ijumu | Behind Police Station, Iyara, Ijumu LGA. |

| S/NO | LOCAL GOVERNMENT | ADDRESS |
|-------------|-------------------------|--|
| 10 | Kabba/Bunu | Along Jivco Hotel Road, Gra, Kabba, Kabba-Bunu LGA |
| 11 | Kogi K.K. | Along Lokoja – Abuja Express Way, Opposite Frsc Post, Koton-Karfe, Kogi. K.K. LGA. |
| 12 | Lokoja | Behind Nipost Office, Post Office Area, Lokoja, Lokoja LGA |
| 13 | Mopamuro | 20-Unit Housing Estate Opposite LGA Secretariat, Mopa, Mopa-Muro LGA |
| 14 | Ofu | Behind LGA Secretariat, Gra, Ugwolawo, Ofu LGA. |
| 15 | Ogori/Magongo | Behind Police Station, Akpafa, Ogori/ Magongo LGA. |
| 16 | Okehi | Okehi LGA Secretariat Street, Opposite High Court, Obangede, Okehi LGA. |
| 17 | Okene | Mission Road, Behind LGA Works Department Office, Okene, Okene LGA. |
| 18 | Olamaboro | Behind Olamaboro LGA Secretariat, Before Police Station, Okpo, Olamaboro LGA. |
| 19 | Omala | Beside Post Office, Abejukolo, Omala LGA. |
| 20 | Yagba East | Behind 2nd Ecwa Church, Kabba-Ilorin Road, Odo-Ere, Yagba West LGA. |
| | | |

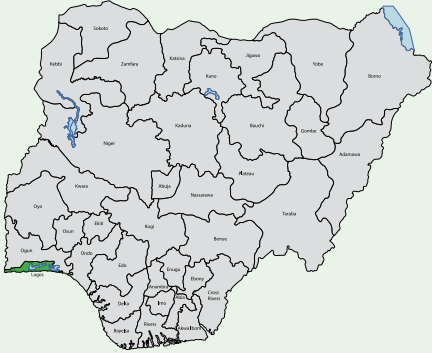


23

Kwara State

| S/NO | LOCAL GOVERNMENT | ADDRESS |
|-------------|-------------------------|---|
| 1 | Asa | Along Ila Oja Road, Irede Area, Afon. |
| 2 | Baruten | Near Baruten Local Government Secretariat, Okuta Road, Kosubosu |
| 3 | Edu | Edu Local Government Secretariat Road,Lafiagi |
| 4 | Ekiti | Opposite Gari Processing Industries,Osi, Ekiti LGA |
| 5 | Ifelodun | Opposite Olupako Palace, Share, Ifelodun LGA. |
| 6 | Ilorin East | Opposite Harmony Estate, Akerebiata,Sobi Road, Ilorin |
| 7 | Ilorin South | Beside LGA Secretariat, Idofian Road, Fufu. Ilorin South |
| 8 | Ilorin West | Opposite Post Office, Jengbe, Ipata Oloje,Ilorin. |
| 9 | Irepodun | Opposite Phcn Power Station,Along Ilorin Road,Omuaran |
| 10 | Isin | Beside Isin LGA Education Office, Kudu Road, Owu-Isin. |

| S/NO | LOCAL GOVERNMENT | ADDRESS |
|-------------|-------------------------|--|
| 11 | Kaiama | Beside Emir's House Sabon Gari Area, Kaiama, Kaiama LGA |
| 12 | Moro | Ejidongari Road, Opposite Police Station, Bode-Sadu |
| 13 | Offa | Secretariat Road,Offa Local Government Secretariat,Offa |
| 14 | Oke-Ero | Oke-Agbo Area, Illofa,Along Omu-Aran - Egbe Road,Oke-Ero |
| 15 | Oyun | Oyun Local Government Secretariat Road, Ilemona. |
| 16 | Patigi | Along Union Bank Road, Opposite Dss Office, Patigi. |

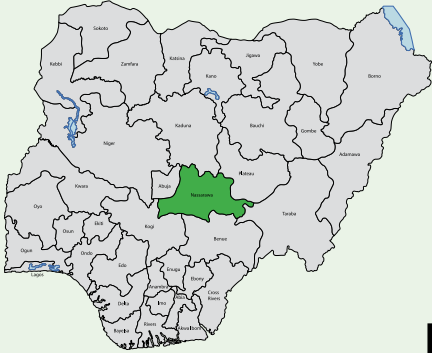


24

Lagos State

| S/NO | LOCAL GOVERNMENT | ADDRESS |
|------|------------------|--|
| 1 | Agege | 20, Arigbanla Street, Orile Agege |
| 2 | Ajeromi-Ifelodun | Temidire Street, By Tolu Police Station, Ajegunle |
| 3 | Alimosho | Inside Igando/Ikotun Lcda Secretariat, Idimu Road, Ikotun |
| 4 | Amuwo-Odofin | First Gate by First Avenue, Festac Town, Amuwo Odofin |
| 5 | Apapa | 37, Burma Road, Apapa |
| 6 | Badagry | Near Nigeria Army Barracks, Ibereko, Badagry |
| 7 | Epe | 3, Iraye Road, Epe |
| 8 | Eti-Osa | Km 15, Lekki-Epe Expressway, Igbo Efon, Eti-Osa LGA |
| 9 | Ibeju-Lekki | Lekki Free Trade Zone Road, Before Akodo General Hospital, Orofun/ Orimedu |
| 10 | Ifako-Ijaye | 6, Bamgboye Street, Alagbado |

| S/NO | LOCAL GOVERNMENT | ADDRESS |
|-------------|-------------------------|---|
| 11 | Ikeja | 2, Obafemi Awolowo Way, Ikeja |
| 12 | Ikorodu | Tos Benson Road Gra 1, Ikorodu |
| 13 | Kosofe | 1, Moshalasi Crescent, Ogudu |
| 14 | Lagos Island | 18, Simpson Street, Beside Total Filling Station Sura, Lagos-Island |
| 15 | Lagos Mainland | Yaba Lcda Secretariat, Adekunle |
| 16 | Mushin | 56, Oliyide Street, Opposite General Hospital, Mushin |
| 17 | Ojo | Beside Health Centre Igbede, Igbede Town Ojo |
| 18 | Oshodi-Isolo | Adeyemi Street Oshodi, Oshodi-Isolo LGA |
| 19 | Somolu | 35, Salami Saibu Street, Pedro Road Somolu |
| 20 | Surulere | 1a, Shomade Crescent, Babajide Bus-Stop Surulere |

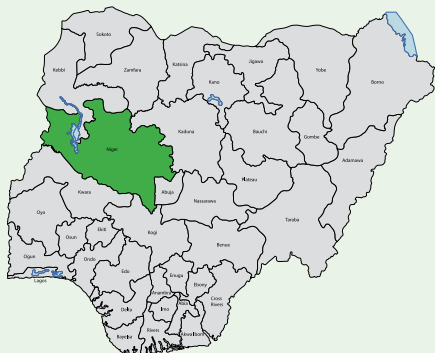


25

Nasarawa State

| S/NO | LOCAL GOVERNMENT | ADDRESS |
|------|------------------|---|
| 1 | Akwanga | Behind Akwanga LGed Office, Keffi Road, Akwanga |
| 2 | Awe | Besides the SSS Office along Secretariat, Awe |
| 3 | Doma | Besides Local Government Secretariat, Lafia Road Doma |
| 4 | Karu | Behind the High Court Mararaba Karu |
| 5 | Keana | Behind General Hospital Keana |
| 6 | Keffi | Old Kaduna Road Keffi |
| 7 | Kokona | Kokona/Akwanga Road, Close To LG Council Secretariat Garaku |
| 8 | Lafia | Beside Nbs Lafia, Makurdi Road, Lafia |
| 9 | Nasarawa | Opposite Gra Nasarawa Nasarawa |
| 10 | Nasarawa | Eggon Lafia Road Nasarawa Eggon |
| 11 | Obi | Along Agwabo Road, Close To Obi LG Council Secretariat Obi |

| S/NO | LOCAL GOVERNMENT | ADDRESS |
|-------------|-------------------------|---|
| 12 | Toto | Opposite Police Station, Nasarawa Road Toto |
| 13 | Wamba | Behind Timber Shed Wamba |

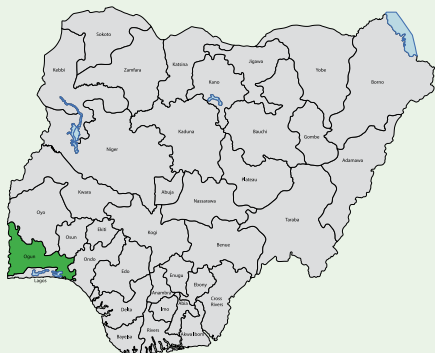


26

Niger State

| S/NO | LOCAL GOVERNMENT | ADDRESS |
|------|------------------|---|
| 1 | Agai | G.R.A behind LGA Secretariat, Agai |
| 2 | Agwara | Along Ga'allah Road, Beside Police Station Agwara |
| 3 | Bida | Opposite Fed. Poly Junction Road, Bida |
| 4 | Borgu | Benue Rd. near Police Station, New Bussa |
| 5 | Bosso | Zungeru Rd. After Police Station, Maikunkele |
| 6 | Chanchaga | Eastern Bye Pass Opp. Carrol Hotel, Minna |
| 7 | Edati | Along Mokwa Road, Near Police Station, Enagi |
| 8 | Gbako | Opp. Yabojin Clinic, Lemu |
| 9 | Gurara | Behind Gwadabe Primary School, Gawu Babangida |
| 10 | Katcha | Dama Agai Rd. Katcha |
| 11 | Kontagora | Yauri Rd. behind Hamdala Motors, Kontagora |

| S/NO | LOCAL GOVERNMENT | ADDRESS |
|-------------|-------------------------|---|
| 12 | Lapai | Behind General Hosp. Lapai |
| 13 | Lavun | Along Mokwa Rd. Opp. Police Station, Kutigi |
| 14 | Magama | Along Nasko Rd. near LGA Secretariat, Nasko |
| 15 | Mariga | Along Bena Road Bangi |
| 16 | Mashegu | Near Police Station, Mashegu |
| 17 | Mokwa | Beside the Nigerian Police Divisional Headquarters, Jebba Road. Mokwa |
| 18 | Munya | Near Sharia Court, Sarkin Pawa. |
| 19 | Paikoro | Opp. Lea Paikoro LGA Office |
| 20 | Rafi | Behind Police Barracks, Along Kagara-Kaduna Rd. Kagara |
| 21 | Rajau | Opp. First Bank, Along Zuru Road Rijau |
| 22 | Shiroro | Along Gusoro Rd. Kuta |
| 23 | Suleja | Opposite Suleman Barau Tech College, Suleja |
| 24 | Tafa | Beside Sabon Wuse Police Station, Sabon Wuse |
| 25 | Wushishi | Along Bida Road, After Police Station, Wushishi |

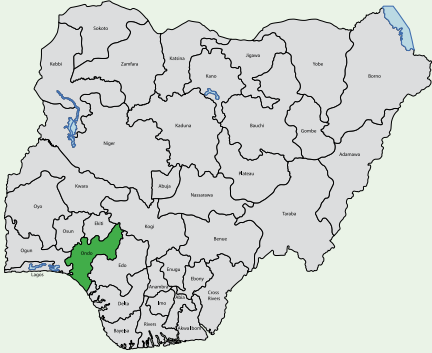


27

Ogun State

| S/NO | LOCAL GOVERNMENT | ADDRESS |
|------|------------------|---|
| 1 | Abeokuta North | Along Arakanga Water Corporation Road, Akomoje, Abeokuta North |
| 2 | Abeokuta South | Iyana Mortuary, Opposite Local Govt. Education Authority Office, Abeokuta |
| 3 | Ado Odo / Ota | Local Govt. Area Secretariat, Ota |
| 4 | Egbado North | Beside Yewa North Local Govt. Secretariat, Ayetoro |
| 5 | Egbado South | Behind Local Govt. Secretariat, Udoji Road, Ilaro |
| 6 | Ewekoro | Along Lagos Abeokuta Road, Lapeleke, Itori, Ewekoro |
| 7 | Ifo | Bungalow Area, Lagos / Abeokuta Express Road, Ifo |
| 8 | Ijebu East | Off Old Benin Road , Ogbere (After Local Govt. Secretariat) |
| 9 | Ijebu North | Oke - Agbo, Elere Asigbidi Road, Ijebu Igbo |
| 10 | Ijebu North East | Inside Local Govt. Area Secretariat |

| S/NO | LOCAL GOVERNMENT | ADDRESS |
|-------------|-------------------------|--|
| 11 | Ijebu Ode | Inside Local Govt. Secretariat, Itoro, Ijebu Ode |
| 12 | Ikenne | Beside Local Govt. Secretariat, Sagamu - Ikenne Road, Ikenne |
| 13 | Imeko / Afon | Behind Motor Park, Imeko |
| 14 | Ipokia | Beside District High School, Ipokia |
| 15 | Obafemi Owode | Along Local Govt. Secretariat Road, Odeda |
| 16 | Odeda | Beside Egba / Odeda High School, Along Ibadan Road, Odeda |
| 17 | Odogbolu | 3, Okun Owa Road Beside Sss Office, Odogbolu |
| 18 | Ogun Waterside | Along Local Govt. Secretariat Road, Abigi, Ogun Waterside |
| 19 | Remo North | Along Local Govt. Secretariat Road, Isara |
| 20 | Sagamu | Opposite Sagamu High Courth, Along High Court Road, Sagamu |

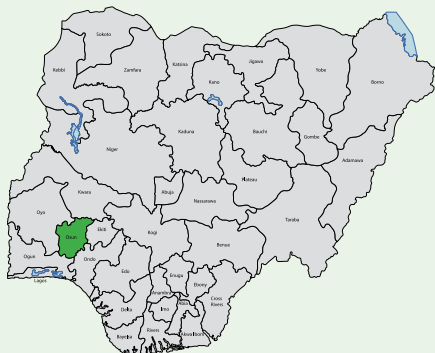


28

Ondo State

| S/NO | LOCAL GOVERNMENT | ADDRESS |
|------|------------------|---|
| 1 | Akoko North East | INEC Street, Along Arigidi Road, Ikare |
| 2 | Akoko North West | Along Arigidi Road, Okeagbe |
| 3 | Akoko South East | 120 Quarters, Along Local Government Secretariat, Isua Akoko |
| 4 | Akoko South West | Along Ayegunle/Iwaro Road, Behind Fire Service Station, Oka-Akoko |
| 5 | Akure North | College Road, Behind Police Station, Iju |
| 6 | Akure South | Beside Silo, Opposite Muslim Praying Ground, Oda Road, Akure |
| 7 | Ese-Odo | Infront Of LG Chairman's Quarters, Igbekebo |
| 8 | Idanre | Housing Estate Owena |
| 9 | Ifedore | After Igbara Oke Junction, Akure-Ilesha Road, Igbara Oke |
| 10 | Ilaje | Opp. Olugbo's Palce Nddc Quarters Area, Igbokoda |
| 11 | Ileoluji/Okeigbo | Inside the LG Secretariat Ileoluji |

| S/NO | LOCAL GOVERNMENT | ADDRESS |
|-------------|-------------------------|--|
| 12 | Irele | Oyenusi-Ore Road near Shayodele Petroleum Station, Irele |
| 13 | Odigbo | INEC Office, New Town, Off Ore Road, Odigbo |
| 14 | Okitipupa | Bolorunduro Junction, Akure Road Bolorunduro |
| 15 | Ondo East | Along LGA Office Road, Bolorunduro |
| 16 | Ondo West | Opp. Nirowi, Ita-NIa Ondo, Akur Road, Ondo City |
| 17 | Ose | Benin/Owo Express Road I fon |
| 18 | Owo | Old Ikare Road, Beside Water Corporation Office Owo |

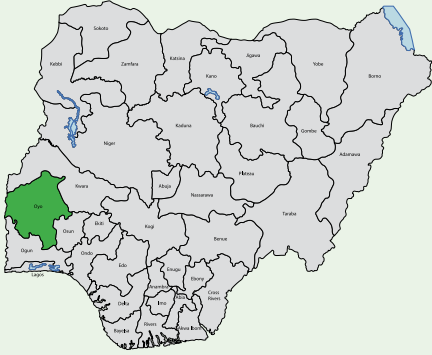


29

Osun State

| S/NO | LOCAL GOVERNMENT | ADDRESS |
|------|------------------|--|
| 1 | Atakumosa East | Beside LGA Secretariat, Iperindo |
| 2 | Atakumosa West | Front Of Low Cost Housing Estate, Osu |
| 3 | Ayedaade | Beside Ayedaade LGA Secretariat, Gbongan Junction, Gbongan |
| 4 | Ayedire | Inside Ayedire LG Secretariat, Ile-Ogbo |
| 5 | Boluwaduro | LGA Quarters, Along the Road To LGA Secretariat |
| 6 | Boripe | Along LG Secretariat Road, Iragbiji |
| 7 | Ede North | Along Ede-Erin Road, Maternity Center, Ede |
| 8 | Ede South | Inside Ede South LGA Secretariat, Ede |
| 9 | Egbedore | Opposite Awo Police Station, Awo |
| 10 | Ejigbo | Oba Omowonuola Street, Beside Nut Building, Ejigbo |
| 11 | Ife Central | Eleyele Area, Beside Dss Office, Ile-Ife |
| 12 | Ife East | Front of Ogunsuwa's Palace, Modakeke, Olasode Street, Opa, Ile Ife |
| 13 | Ife North | Opposite Fggc, Ipetumodu |

| S/NO | LOCAL GOVERNMENT | ADDRESS |
|-------------|-------------------------|---|
| 14 | Ife South | Alagbado Street, Amula Road beside Police Station, Ifetedo |
| 15 | Ifedayo | Beside LG Secretariat, Oke-Ila |
| 16 | Ifelodun | Behind LG Secretariat, Ikirun |
| 17 | Ila | Oke-Ogun, Beside Women Education Centre, Ila |
| 18 | Ilesa East | Beside Ilesa East LGA Secretariat, Along Iyemogun Road, Ilesa |
| 19 | Ilesa West | Behind Ajimoko Pry. School, Omi-Aladie Area, Ilesa |
| 20 | Irepodun | Opp. LG Secretariat, Ilobu |
| 21 | Irewole | Behind Orisunbare Sawmill, Along Ife/Ibadan Express Way, Ikire |
| 22 | Isokan | Beside Comprehensive Health Centre, Along Orile Owu Road, Apomu |
| 23 | Iwo | Behind Oluwo Market, Along Iwo/Ibadan Road, Iwo |
| 24 | Obokun | Ipetu Ile/Ada Road, Near Police Station, Ibokun |
| 25 | Odo-Otin | Km 4, Inisa/Okuku Way. Okuku |
| 26 | Ola Oluwa | Beside Police Station, Ile-Ogo/Ikonifin Road, Bode-Osi |
| 27 | Olorunda | Behind Deeper Life Bible Church, Powerline Area, Osogbo |
| 28 | Oriade | Beside LG Secretariat, Iloko Road, Ijebu-Jesa |
| 29 | Orolu | Beside LG Secretariat, Janta Area, Ifon-Osun |
| 30 | Osogbo | Ilobu Road, After High Court, Osogbo |



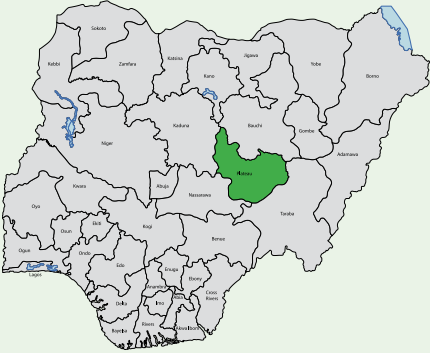
30

Oyo State

| S/NO | LOCAL GOVERNMENT | ADDRESS |
|------|--------------------|--|
| 1 | Afijio | Afijio LGA Secretariat Premises, Jobele |
| 2 | Akinyele | Akinyele LGA Secretariat Premises, Moniya Ibadam |
| 3 | Atiba | Lane 1, Gboyega Oyekola Scheme, Boroboro Area Oyo Alaafin |
| 4 | Atisbo | Isale Igbagbo Area, Along Ago-Are Road, Tede |
| 5 | Egbeda | Ife Road, Off Oluwo Bus-Stop |
| 6 | Ibadan North | Ibadan LGA Secretariat Premises Agodi Gate, Ibadan |
| 7 | Ibadan North- East | Irewumi Bus-Stop, Along Agugu Oremeji Raod, Ibadan |
| 8 | Ibadan North- West | Ibadan North-West LGA Secretariat Premises, Onireke |
| 9 | Ibadan South East | Beside Orita Aperin Police Station, Along Beere-Aperin Road Ibadan |
| 10 | Ibadan South- West | Opp. Williamson Multipurpose Hall, Oluyole Extension. |

| S/NO | LOCAL GOVERNMENT | ADDRESS |
|-------------|-------------------------|---|
| 11 | Ibarapa Central | Along Igboora-Idere Road, Opp. Olugbon Junction |
| 12 | Ibarapa East | Poly Road, Oke Ola, Aborerin, Eruwa |
| 13 | Ibarapa North | Ayete-Tapa Road Beside Magistrate Court Ayete |
| 14 | Ido | Ido-Eruwa Road, Opp. Ido LGA Secretariat, Ido |
| 15 | Irepo | Along Old Igboho Dam Road, Kishi |
| 16 | Iseyin | Beside Iseyin LGA Secretariat, Behind Uba Bank Oluwole Iseyin |
| 17 | Itesiwaju | Opp. Baptist Grammar School Otu, Along Kib Road. |
| 18 | Iwajowa | Opp. Aud Primary School Iwere-Ile |
| 19 | Kajola | Okeho/Iganna Road, Behind Nipost Office, Okeho |
| 20 | Lagelu | Ile Igbon Bus-Stop, Along Iyana Offa, Ibadan |
| 21 | Ogbomoso North | Paaku Area, Oke Owode, Iresaapa Road, Ogbomoso. |
| 22 | Ogbomoso South | Along Ajaawa-Ogbomoso Road, Arowomole, Ogbomoso |
| 23 | Ogo-Oluwa | Behind Police Station Ajaawa |
| 24 | Olorunsogo | Along Kishi Road, Kaara Area Igbeti |
| 25 | Oluyole | Plot 11 And 12 Block C Oluyole LGA Housing Scheme, Orile-Odo Idi-Ayunre Ibadan. |
| 26 | Ona-Ara | Akanran-Ijebu-Igbo Road, Opp. Ona-Ara LGA Secretariat, Akanran |
| 27 | Oorelope | Beside Oorelope LGA Secretariat, Along Sepeteri Road, Igboho |

| S/NO | LOCAL GOVERNMENT | ADDRESS |
|-------------|-------------------------|--|
| 28 | Oriire | Ogbomoso-Igbeti Road Beside Oriire LGA Secretariat, Ikoyi Ile |
| 29 | Oyo East | Oba Adeyemi Iii Road, Beside Tennis Club, Akunlemu |
| 30 | Oyo West | Along Oyo/Iseyin Road Ojogbondu, Oyo |
| 31 | Saki East | Along Sepeteri Road, Via Ogbooro Road, Opp. Saki East LGA Secretariat Office Ago-Amodu |
| 32 | Saki West | Saki-Oje Owode Road, Opp Baptist High School, Saki |
| 33 | Surulere | Off Iregba Road, Behind Divisional Police Headquarters, Iresaadu. |

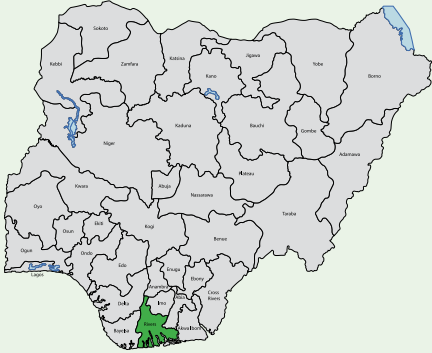


31

Plateau State

| S/NO | LOCAL GOVERNMENT | ADDRESS |
|------|------------------|---|
| 1 | Barkin Ladi | Adjescent Nipp Transmission Station, Lawrence Onoja Road, Barkin Ladi |
| 2 | Bassa | Behind Janji Filling Station, Adjacent First Bank, Rukuba |
| 3 | Bokkos | Near Nut Secretariat, Daffo Road, Bokkos |
| 4 | Jos East | Beside Divisional Police Headquarters, Angware |
| 5 | Jos North | No. 4 Sylvester Jabo Close, Off Apollo Crescent, Tudun Wada Gra Jos |
| 6 | Jos South | Last Gate, Behind Comp. Health Center, Dadin Kowa, Jos South |
| 7 | Kanam | After Divisional Police Station, Dengi-Former Sdp Secretariat, Dengi |
| 8 | Kanke | Opposite LGC Secretariat, Kwal |
| 9 | Langtang North | Former Comfort Hospital Kukwar, Garkawa Road, Langtang |
| 10 | Langtang South | Opposite LGC Secretariat, Zamko Road, Mabudi |

| S/NO | LOCAL GOVERNMENT | ADDRESS |
|-------------|-------------------------|---|
| 11 | Mikang | Adjacent Divisional Police Headquarters, Tunkus |
| 12 | Mangu | Opposite Manu Block Industry, Near Mwansat Bridge, Jos Road |
| 13 | Pankshin | FRSC Junction, Behind State Lowcost, Pankshin |
| 14 | Qua'anpan | Opposite Local Govt. Education Authority, Doemak |
| 15 | Riyom | Beside Riyom LGC Secretariat, Riyom |
| 16 | Shendam | Behind Divisional Police Headquarters, Shendam |
| 17 | Wase | Adjacent LGC Secretariat, Wase |
| | | |



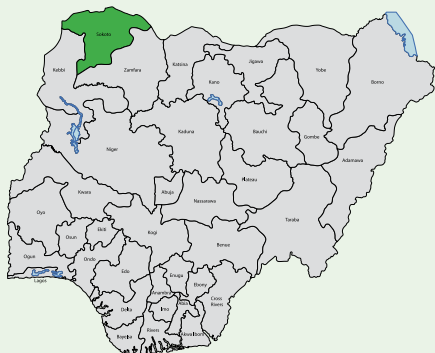
32

Rivers State

| S/NO | LOCAL GOVERNMENT | ADDRESS |
|------|------------------|---|
| 1 | Abua/Odual | Ayama Abua, Opposite the Police Divisional Headquarters, Ayama Abua. |
| 2 | Ahoada East | Abua Road, Opposite Police Area Command, Ahoada Town, Ahoada. |
| 3 | Ahoada West | Opposite Community Secondary School, Akinima, Beside Akinima Cemetery in Akinima Town Headquarters. |
| 4 | Akuku Toru | No. 24 Young Briggs ,Onubio Briggs Compound, Abonnema/Obonoma Road, Akuku Toru. |
| 5 | Andoni | Within LGA Secretariat, Ngo, Andoni. |
| 6 | Asari Toru | King Amakiri Road, Opposite Akaso Shrine, Buguma |
| 7 | Bonny | No. 27 Hospital Road, Bonny Island Opposite Council Chairman’s Lodge. |
| 8 | Degema | Inside the Local Government Headquarters Premises in Degema Town. |

| S/NO | LOCAL GOVERNMENT | ADDRESS |
|-------------|-------------------------|--|
| 9 | Eleme | Hospital Road, Beside the Old Local Government Secretariat, Ogale. Eleme. |
| 10 | Emohua | East West Road, Beside Emohua Local Government Secretariat, Emohua. |
| 11 | Etche | Opposite Etche Local Government Secretariat on Federal Road, About 200 Metres from Ngorich Filling Station |
| 12 | Gokana | Beside the Local Government Secretariat, Kpor. |
| 13 | Ikwerre | General Hospital Road, Isiokpo, Opposite Police Area Command, Isiokpo. |
| 14 | Khana | Opposite Khana Council Headquarters, Bori. |
| 15 | Obio/Akpor | Opposite Brainfield Academy, Ease/ West Road, Eliogbolo, Port Harcourt. |
| 16 | Ogba/Egbema/ Ndoni | Within the Local Government Secretariat, Amoku. |
| 17 | Ogu Bolo | After Army Checkpoint, Off Akpajo/ Bori Road, Tande Ama, Ogu. |
| 18 | Okrika | Behind NuLGe Office, Within Okrika Local Government Secretariat along Refinery Road, Okrika. |
| 19 | Omuma | INEC Area Office by Roundabout Eberi, Omuma. |
| 20 | Opobo/Nkoro | Opobo NewLayout, Opposite Police Divisional Headquarters, Opobo/ Nkoro. |
| 21 | Oyigbo | Opposite Afam Power Station, Afam, Oyigbo. |
| 22 | Port Harcourt | 49 Aba Road, By Eastern Garden Chinese Restaurant, Port Harcourt |

| S/NO | LOCAL GOVERNMENT | ADDRESS |
|-------------|-------------------------|--|
| 23 | Tai | Inside Tai Local Government Council Secretariat, Saakpenwa-Bori Road, Saakpenwa. |

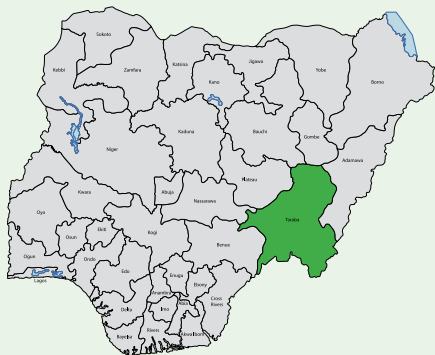


33

Sokoto State

| S/NO | LOCAL GOVERNMENT | ADDRESS |
|------|------------------|---|
| 1 | Binji | Binji Town, Opposite L/G Secretariat |
| 2 | Bodinga | Bodinga Town, Former Unity Bank Office, Along Sokoto Road. |
| 3 | Dange Shuni | No. 27, Housing Estate, Behind Police Station, Along Gusau Road, Dange Shuni. |
| 4 | Gada | Gada Town, Opposite Market Square, Gada. |
| 5 | Goronyo | Goronyo Town along Bye Pass Road, |
| 6 | Gudu | Adjacent To LGA Secretariat, Balle Town. |
| 7 | Gwadabawa | Along Illela Road, Opposite School Nursing Gwadabawa. |
| 8 | Illela | Illela Town Opposite Area Court, Adjacent To Nitel Boster Station. |
| 9 | Isa | Along Sokoto Road, Near LGA Secretariat, Isa Town. |
| 10 | Kebbe | Opposite Alu Quarters along Sokoto Road, Kebbe Town. |

| S/NO | LOCAL GOVERNMENT | ADDRESS |
|-------------|-------------------------|--|
| 11 | Kware | Opposite Kware General Hospital, Along Illela Road, Kware Town. |
| 12 | Rabah | Behind LGA Secretariat, Rabah Town. |
| 13 | Sabon Birni | Opposite LGA Secretariat, Sabon Birni Town. |
| 14 | Shagari | Adjacent to LGA Secretariat, Along Sokoto Road. |
| 15 | Silame | 30 Housing Units, Near Silame Police Station, Silame Town. |
| 16 | Sokoto North | Along Eastern Bye Pass Road, Sokoto Town. |
| 17 | Sokoto South | Behind Fed. Govt. College, Sokoto, Opp. Blue Crescent, Mabera Sokoto. |
| 18 | Tambuwal | Behind LGA Secretariat, Gandu Area, Along Sokoto-Jega Road. |
| 19 | Tangaza | Along Sokoto Road, Near LGA Secretariat, Gidan Madi Town. |
| 20 | Tureta | Opp. Police Station, Alu Quarters, Tureta Gari Town. |
| 21 | Wamakko | Along Kammata Road, Near Police Station, Adjacent Model Pri. Sch. Wamakko Town |
| 22 | Wurno | Opp. LGA Secretariat, Kwargaba Road, Wurno Town. |
| 23 | Yabo | Adjacent Gss Yabo, Near Yabo General Hospital, Yabo Town. |

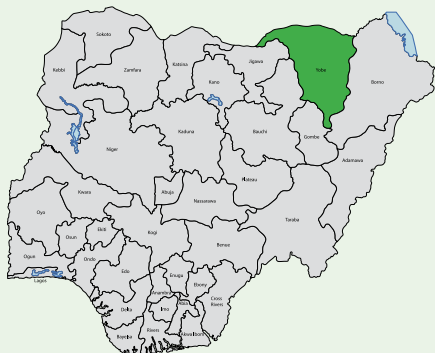


34

Taraba State

| S/NO | LOCAL GOVERNMENT | ADDRESS |
|------|------------------|--|
| 1 | Ardo Kola | Sunkani, Opposite Local Government Council Secretariat, Ardo Kola |
| 2 | Bali | Opposite Government Lodge, Bali |
| 3 | Donga | Local Government Council Secretariat, Donga |
| 4 | Gashaka | Opposite Police Station, Gashaka |
| 5 | Gassol | Pipeline Road, Behind Local Government Council Secretariat, Mutum Biyu |
| 6 | Ibi | Near Ibi Local Government Council Guest House, Ibi |
| 7 | Jalingo | Wuro Sembe Road, Jalingo Local Government Area |
| 8 | Karim Lamido | New Market Road, Karim Lamido |
| 9 | Kurmi | Behind Local Government Council Secretariat, Baissa, Kurmi LGA |

| S/NO | LOCAL GOVERNMENT | ADDRESS |
|-------------|-------------------------|---|
| 10 | Lau | Behind Local Government Secreyariat,Lau Local Government Area |
| 11 | Sardauna | Gembu, Kabri Road, Sardauna Local Government Area |
| 12 | Takum | Yola Road, Takum |
| 13 | Ussa | Lissam, Takum - Ussa Road,Ussa |
| 14 | Wukari | Wukari, Takum Road,Wukari |
| 15 | Yorro | Near Local Government Secretariat,Pantisawa |
| 16 | Zing | Hospital Road, Zing,Zing Local Government Area |

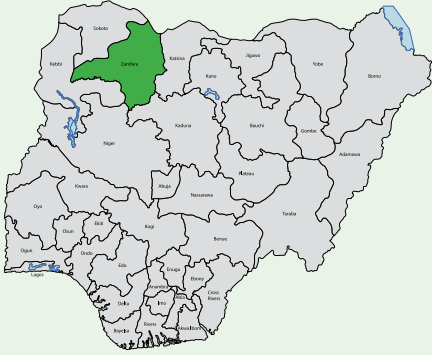


35

Yobe State

| S/NO | LOCAL GOVERNMENT | ADDRESS |
|------|------------------|--|
| | Bade | Nguru Road, Gashua. |
| 1 | Bursari | Adjacent Nigeria Police Station, Dapchi |
| 2 | Damaturu | Along Potiskum Road, Opp. Yobe Micro Finance Bank, Damaturu. |
| 3 | Fika | Behind Fika LGA Council Secretariat, Fika |
| 4 | Fune | Bakati Street, Damagum Fune Local Government Area |
| 5 | Geidam | Gashua Road Near Mai Idris Aloma Polytechnic, Geidam |
| 6 | Gujba | Damaturu Road, Opposite Police Station, Buni Yadi |
| 7 | Gulani | Tetteba Road, Bara, Gulani LGA |
| 8 | Jakusko | Along Gashua Road, Jakusko. |
| 9 | Karasuwa | Along Nguru Road, Adjacent To Nigerian Police Force Office, Jajimaji |
| 10 | Machina | Along Nguru Road, Adjacent To Upper Area Court, Machina |

| S/NO | LOCAL GOVERNMENT | ADDRESS |
|-------------|-------------------------|---|
| 11 | Nangere | Along Gashua Road, Nangere |
| 12 | Nguru | Along Railway Road , Nguru |
| 13 | Potiskum | Adjacent To Babut Primary School, Potiskum, LGA |
| 14 | Tarmuwa | Along Gashua Road, Opposite Government Secondary School, Babbangida |
| 15 | Yunusari | Adjacent To LGA Secretariat, Yunusari |
| 16 | Yusufari | Opposite LGA Secretariat, Yusufari, |



36

Zamfara State

| S/NO | LOCAL GOVERNMENT | ADDRESS |
|------|------------------|--|
| 1 | Anka | Bihind Lokoja Filling Station Anka, Anka Local Government Zamfara State |
| 2 | Bakura | Old L.E.A Road behind Local Government Secretariat Bakura, Bakura Local Government |
| 3 | Birnin Magaji | Adjesent to Pollice Station Birnin Magaji, Birnin Magaji Local Government |
| 4 | Bukuyum | Adjacent to Presidential Lodge Bukuyum, Bukuyum Local Government |
| 5 | Bungudu | Opposite Fire Service along Sokoto Road Bungudu, Bungudu Local Government |
| 6 | Gummi | Adjacent to High Court, Sokoto Road, Gummi Local Government Zamfara State |
| 7 | Gusau | Kaura Namoda Road Federal Low Cost Housing Estate Tudun Wada Gusau, Gusau Local Government |

| S/NO | LOCAL GOVERNMENT | ADDRESS |
|-------------|-------------------------|--|
| 8 | Kaura Namoda | Opposite Police Station Kaura Namoda. Kaura Namoda Local Government |
| 9 | Maradun | Offosite Main Market along Danbaza Road Maradun, Maradun Local Government |
| 10 | Maru | Opposite High Court Sokoto Road Maru, Maru Local Government |
| 11 | Shinkafi | Adjesent To Shinkafi General Post Office, Along Shinkafi Sabon Birni Road, Shinkafi Local Government |
| 12 | Talata Mafara | Tudun Wada Area behind Central Police Station Talata Mafara, Talata Mafara Local Government |
| 13 | Tsafe | Along Yan Kuzo Road, Opposite Divisional Pollice Station Tsafe Tsafe Local Government |
| 14 | Zurmi | Nasarawa Area, Opposite Government Arabic Secondry School along Jibya High Way, Zurmi Local Government |



37
FCT

| S/NO | LOCAL GOVERNMENT | ADDRESS |
|------|------------------|---|
| 1 | Abaji | Near Women Model Centre, Off Abaji-Toto Road, Abaji |
| 2 | Bwari | Action Area Layout Along Sectariat Road Opposite High Court, Bwari, Abuja |
| 3 | Gwagwalada | Plot 32, Obama Motel Road Federal Lowcost Housing Estate Gwagwalada |
| 4 | Kuje | Beside Fcmb Bank, Plot 33a, Sauka Extention, Kuje - Fct |
| 5 | Kwali | Kda 301, Phase Ii, Kwali - Fct |
| 6 | Amac | Near Police Station, Karu Site, Karu Fct |

Establishment of State Independent Electoral Commissions (Siecs)

Section 197-205 of the 1999 Constitution provides for the establishment of a State Independent Electoral Commission (SIEC) for each State of the Federation. The Chairman and Members of SIECS are appointed by the State Governors, subject to confirmation by the State Houses of Assembly.

Composition of Siecs

Each SIEC is composed of a Chairman and about five to seven members. The Secretary is also appointed by the Governor.

Structures of Siecs

At the State headquarters is the Chairman and Members of the Commission. The Secretary heads the secretariat. There are offices in the Local Government Areas of the State headed by Electoral Officers.

Functions Of Siecs

State Independent Electoral Commissions conduct elections to Local Government Areas, render advice as it may consider necessary to INEC on the compilation of the Register of Voters, create Wards at the Local Government Areas and undertake voter education.

Relationship Between INEC And Siecs

INEC and SIECs are electoral bodies in the country saddled with the conduct of elections at different levels. INEC provides technical assistance to SIECs when such is requested for. INEC also provides SIECs copies of the register of voters for the conduct of local government elections. The two bodies meet as the need arises on improving the electoral process.

Establishment of State Independent Electoral Commissions (SIECs)

Section 197-205 of the 1999 Constitution provides for the establishment of a State Independent Electoral Commission (SIEC) for each State of the Federation. The Chairman and Members of SIECs are appointed by the State Governors, subject to confirmation by the State Houses of Assembly.

Composition of SIECs

Each SIEC is composed of a Chairman and about five to seven members. The Secretary is also appointed by the Governor.

Structures of SIECs

At the State headquarters is the Chairman and Members of the Commission. The Secretary heads the secretariat. There are offices in the Local Government Areas of the State headed by Electoral Officers.

Functions of SIECs

State Independent Electoral Commissions conduct elections to Local Government Areas, render advice as it may consider necessary to INEC on the compilation of the Register of Voters, create Wards at the Local Government Areas and undertake voter education.

Relationship Between INEC And SIECs

INEC and SIECs are electoral bodies in the country saddled with the conduct of elections at different levels. INEC provides technical assistance to SIECs when such is requested for. INEC also provides SIECs copies of the register of voters for the conduct of local government elections. The two bodies meet as the need arises on improving the electoral process.

FOR FURTHER INFORMATION
OR ENQUIRIES

INEC CITIZEN'S CONTACT CENTRE (ICCC)

for all your enquiries, complaints and suggestions



Call the
**VOTE BUYING
DEDICATED HOTLINE**
0908 4444 333



inecnigeria



iccc@inec.gov.ng



@inecnigeria



My INEC
App



@inecnigeria



0700-CALL-INEC
0700-2255-4632

PLEASE CONTACT

| | | |
|-------------|-------------|-------------|
| 09050858629 | 09050858675 | 09050858649 |
| 08180958715 | 08180958717 | 08180958709 |
| 09025038466 | 07086945927 | 08120183063 |
| 07062896047 | 08105119010 | 08146697603 |

www.inecnigeria.org