



Summary of Polling Unit & Collation Centre Agents

BAYELSA | IMO | KOGI
GOVERNORSHIP ELECTION



Saturday 11th
November 2023

www.inecnigeria.org

Contents

**Summary of Polling
Agents**

3

**Summary of Collation
Agents**

5

**Distribution of Collation
Agents by State, LGA and
Ward**

7

SUMMARY OF POLLING AGENTS



Bayelsa



A - **2,242**



AA - **2,242**



AAC - **n/a**



ADC - **2,242**



ADP - **2,242**



APC - **2,242**



APGA - **683**



APM - **2,242**



APP - **2,043**



BP - **2,242**



LP - **2,242**



NNPP - **1,703**



NRM - **1,832**



PDP - **2,242**



PRP - **2,242**



SDP - **2,242**



YPP - **n/a**



ZLP - **2,242**

TOTAL

33,165

Imo



A - **4,721**



AA - **0**



AAC - **301**



ADC - **1,824**



ADP - **4,468**



APC - **4,721**



APGA - **3,683**



APM - **4,551**



APP - **3,997**



BP - **3,910**



LP - **4,721**



NNPP - **4,268**



NRM - **3,824**



PDP - **4,721**



PRP - **0**



SDP - **4,721**



YPP - **2,221**



ZLP - **4,602**

TOTAL

61,254

Kogi



GRAND TOTAL OF POLLING AGENTS

Bayelsa Imo Kogi



SUMMARY OF COLLATION AGENTS

Bayelsa

 A - **114**

 ADC - **48**

 APGA - **2**

 BP - **114**

 NRM - **104**

 SDP - **112**

 AA - **115**

 ADP - **114**

 APM - **114**

 LP - **113**

 PDP - **114**

 YPP - **0**


 AAC - **n/a**

 APC - **114**

 APP - **8**

 NNPP - **112**

 PRP - **114**

 ZLP - **114**

TOTAL

1,526

Imo

 A - **318**

 ADC - **21**

 APGA - **189**

 BP - **329**


 NRM - **330**

 SDP - **333**

 AA - **n/a**

 ADP - **327**

 APM - **333**

 LP - **333**

 PDP - **333**

 YPP - **3**


 AAC - **87**

 APC - **332**

 APP - **321**

 NNPP - **80**

 PRP - **0**

 ZLP - **332**

TOTAL

4,006

Kogi



GRAND TOTAL OF COLLATION AGENTS

Bayelsa Imo Kogi



DISTRIBUTION OF COLLATION AGENTS BY STATE, LGA & WARD CENTRES



Bayelsa State Collation Agents

 A - **1**


 ADC - **1**

 APGA - **0**

 BP - **1**

 NRM - **0**

 SDP - **1**

 AA - **1**

 ADP - **1**

 APM - **1**

 LP - **1**

 PDP - **1**

 YPP - **0**


 AAC - **0**

 APC - **1**

 APP - **0**

 NNPP - **1**

 PRP - **1**

 ZLP - **1**

TOTAL **13**



LGA Collation Agents

#	LGA	A	AA	AAC	ADC	ADP	APC	APGA	APM	APP	BP	LP	NNPP	NRM	PDP	PRP	SDP	YPP	ZLP	Total
1	BRASS	1	1	0	1	1	1	0	1	1	1	1	1	0	1	1	1	0	1	14
2	EKEREMOR	1	1	0	1	1	1	0	1	1	1	1	1	0	1	1	1	0	1	14
3	KOLOKUMA/ OPOKUMA	1	1	0	1	1	1	0	1	1	1	1	1	0	1	1	1	0	1	14
4	NEMBE	1	1	0	1	1	1	0	1	1	1	1	1	0	1	1	1	0	1	14
5	OGBIA	1	1	0	1	1	1	0	1	1	1	1	1	0	1	1	1	0	1	14
6	SAGBAMA	1	1	0	1	1	1	0	1	1	1	1	1	0	1	1	1	0	1	13
7	SOUTHERN IJAW	1	1	0	1	1	1	1	1	1	1	1	1	0	1	1	1	0	1	15
8	YENAGOA	1	1	0	1	1	1	0	1	1	1	1	1	0	1	1	1	0	1	14
TOTAL		8	8	0	8	8	8	1	8	8	8	8	8	0	8	8	8	0	8	112


Ward Collation Agents

#	LGA	A	AA	AAC	ADC	ADP	APC	APGA	APM	APP	BP	LP	NNPP	NRM	PDP	PRP	SDP	YPP	ZLP	Total
1	BRASS	10	10	0	10	10	10	0	10	0	10	10	10	10	10	10	10	0	10	140
2	EKEREMOR	12	12	0	1	12	12	1	12	0	12	12	12	12	12	12	12	0	12	158
3	KOLOKUMA/ OPOKUMA	11	11	0	0	11	11	0	11	0	11	11	10	11	11	11	11	0	11	142
4	NEMBE	13	13	0	7	13	13	0	13	0	13	13	13	13	13	13	13	0	13	176
5	OGBIA	13	13	0	10	13	13	0	13	0	13	13	13	13	13	13	13	0	13	179
6	SAGBAMA	14	14	0	0	14	14	0	14	0	14	14	13	14	14	12	14	0	14	179
7	SOUTHERN IJAW	17	17	0	10	17	17	0	17	0	17	17	17	17	17	17	17	0	17	231
8	YENAGOA	15	15	0	1	14	15	0	15	0	15	14	15	14	15	15	15	0	15	193
TOTAL		105	105	0	39	104	105	1	105	0	105	104	103	104	105	103	105	0	105	1,398

DISTRIBUTION OF COLLATION AGENTS BY STATE, LGA & WARD CENTRES



Imo State Collation Agents

 A - **1**


 ADC - **1**

 APGA - **1**

 BP - **1**

 NRM - **1**

 SDP - **1**

 AA - **0**

 ADP - **1**

 APM - **1**

 LP - **1**

 PDP - **1**

 YPP - **0**

 AAC - **0**

 APC - **1**

 APP - **1**

 NNPP - **1**

 PRP - **0**

 ZLP - **1**

TOTAL

14

LGA Collation Agents

#	LGA	A	AA	AAC	ADC	ADP	APC	APGA	APM	APP	BP	LP	NNPP	NRM	PDP	PRP	SDP	YPP	ZLP	Total
1	ABOH MBAISE	1	0	1	1	1	1	0	1	1	1	1	1	1	1	0	1	0	1	14
2	AHIAZU MBAISE	1	0	1	1	1	1	0	1	1	1	1	1	1	1	0	1	0	1	14
3	EHIME MBANO	1	0	1	1	1	1	0	1	1	1	1	1	1	1	0	1	0	1	14
4	EZINIHITE MBAISE	1	0	1	1	1	1	0	1	1	1	1	1	1	1	0	1	0	1	14
5	IDEATO NORTH	1	0	1	1	1	1	0	1	1	1	1	1	1	1	0	1	0	1	14
6	IDEATO SOUTH	1	0	1	1	1	1	0	1	1	1	1	1	1	1	0	1	0	1	14
7	IHITE/UBOMA (ISINWEKE)	1	0	1	1	1	1	0	1	1	1	1	1	1	1	0	1	0	1	14
8	IKEDURU (IHO)	1	0	1	1	1	1	0	1	1	1	1	1	1	1	0	1	0	1	14
9	ISIALA MBANO (UMUELEMAI)	1	0	1	0	1	1	0	1	1	1	1	1	1	1	0	1	0	1	13
10	ISU (UMUNDUGBA)	1	0	0	0	1	1	0	1	1	1	1	0	1	1	0	1	0	1	11
11	MBAITOLI (NWAORIEUBI)	1	0	1	0	1	1	0	1	1	1	1	0	1	1	0	1	0	1	12
12	NGOR OKPALA (UMUNEKE)	1	0	1	0	1	1	0	1	1	1	1	0	1	1	0	1	0	1	12
13	NJABA (NNENASA)	1	0	1	0	1	1	0	1	1	1	1	0	1	1	0	1	0	1	12
14	NKWERRE	1	0	0	0	1	1	0	1	1	1	1	0	1	1	0	1	0	1	11
15	NWANGELE (ONU-NWANGELE AMAIGBO)	1	0	0	1	1	1	0	1	1	1	1	0	1	1	0	1	0	1	12
16	OBOWO (OTOKO)	1	0	1	1	1	1	0	1	1	1	1	0	1	1	0	1	0	1	13
17	OGUTA (OGUTA)	1	0	1	0	1	1	0	1	1	1	1	0	1	1	0	1	0	1	12
18	OHAJI/EGBEMA (MMAHU-EGBEMA)	1	0	0	1	1	1	0	1	1	1	1	0	1	1	0	1	1	1	13
19	OKIGWE (OKIGWE)	1	0	1	1	1	1	0	1	1	1	1	0	1	1	0	1	0	1	13
20	ONUIMO (OKWE)	1	0	1	1	1	1	0	1	1	1	1	1	1	1	0	1	1	1	15
21	ORLU	1	0	1	1	1	1	0	1	1	1	1	0	1	1	0	1	0	1	13
22	ORSU (AWO IDEMILI)	1	0	1	0	1	1	0	1	1	1	1	0	1	1	0	1	0	1	12
23	ORU-EAST	1	0	1	0	1	1	0	1	1	1	1	0	1	1	0	1	0	1	12
24	ORU WEST (MGBIDI)	1	0	1	0	0	1	0	1	1	1	1	0	1	1	0	1	0	1	11
25	OWERRI MUNICIPAL	1	0	0	1	1	1	0	1	1	1	1	0	1	1	0	1	0	1	12
26	OWERRI NORTH (ORIE URATTA)	1	0	1	1	1	1	0	1	1	1	1	0	1	1	0	1	0	1	13
27	OWERRI WEST (UMUGUMA)	1	0	1	1	1	1	0	1	1	1	1	0	1	1	0	1	0	1	13
TOTAL		27	0	22	17	26	27	0	27	27	27	27	10	27	27	0	27	2	27	347

Ward Collation Agents

#	LGA	A	AA	AAC	ADC	ADP	APC	APGA	APM	APP	BP	LP	NNPP	NRM	PDP	PRP	SDP	YPP	ZLP	Total
1	ABOH MBAISE	12	0	0	0	12	12	7	12	12	12	12	3	12	12	0	12	0	12	142
2	AHIAZU MBAISE	12	0	12	1	11	12	0	12	12	12	12	2	12	12	0	12	0	12	146
3	EHIME MBANO	11	0	8	0	10	11	7	11	11	11	11	11	11	11	0	11	0	11	146
4	EZINIHITE MBAISE	12	0	0	0	12	11	12	12	12	12	12	2	12	12	0	12	0	12	145
5	IDEATO NORTH	14	0	10	0	14	14	13	14	14	13	14	9	14	14	0	14	0	14	185
6	IDEATO SOUTH	0	0	0	0	13	13	13	13	13	13	13	4	13	13	0	13	0	13	147
7	IHITE/UBOMA (ISINWEKE)	10	0	9	0	10	10	10	10	10	10	10	9	10	10	0	10	0	10	138
8	IKEDURU (IHO)	12	0	0	0	12	12	11	12	11	12	12	9	12	12	0	12	0	12	151
9	ISIALA MBANO (UMUELEMAI)	12	0	0	0	12	12	12	12	12	12	12	12	12	12	0	12	0	12	156
10	ISU (UMUNDUGBA)	11	0	0	0	11	11	4	11	11	11	10	0	11	11	0	11	0	11	124
11	MBAITOLI (NWAORIEUBI)	12	0	0	1	12	12	0	12	12	12	12	0	12	12	0	12	0	12	133
12	NGOR OKPALA (UMUNEKE)	11	0	0	0	11	11	1	11	11	11	11	0	11	11	0	11	0	11	122
13	NJABA (NNENASA)	11	0	0	0	11	11	10	11	10	11	11	0	11	11	0	11	0	11	130
14	NKWERRE	10	0	0	0	10	10	10	10	10	10	10	0	9	10	0	10	0	10	119
15	NWANGELE (ONU-NWANGELE AMAIGBO)	10	0	0	0	10	11	0	11	11	11	11	0	11	11	0	11	0	11	119
16	OOWO (OTOKO)	10	0	9	0	10	10	0	10	10	10	10	0	10	10	0	10	0	10	119
17	OGUTA (OGUTA)	11	0	0	0	10	11	11	11	11	11	11	0	11	11	0	11	0	11	131
18	OHAJI/EGBEMA (MMAHU-EGBEMA)	12	0	0	1	12	12	0	12	12	12	12	0	11	12	0	12	0	12	132
19	OKIGWE (OKIGWE)	11	0	0	0	11	11	0	11	11	11	11	0	11	11	0	11	0	11	121
20	ONUIMO (OKWE)	9	0	0	0	10	10	10	10	10	10	10	8	10	10	0	10	0	10	127
21	ORLU	13	0	0	0	13	13	12	13	12	11	13	0	12	13	0	13	0	12	150
22	ORSU (AWO IDEMILI)	11	0	0	0	11	11	11	11	9	11	11	0	11	11	0	11	0	11	130
23	ORU-EAST	10	0	0	0	9	10	3	10	0	10	9	0	10	10	0	10	0	10	101
24	ORU WEST (MGBIDI)	10	0	8	0	10	10	9	10	10	10	9	0	10	10	0	10	0	10	126
25	OWERRI MUNICIPAL	11	0	0	0	11	11	11	11	11	10	11	0	11	11	0	11	0	10	130
26	OWERRI NORTH (ORIE URATTA)	12	0	9	0	12	12	11	12	11	12	12	0	11	12	0	12	1	12	151
27	OWERRI WEST (UMUGUMA)	10	0	0	0	10	10	0	10	10	10	10	0	10	9	0	10	0	10	109
TOTAL		290	0	65	3	300	304	188	305	289	301	302	69	301	304	0	305	1	303	3,630

DISTRIBUTION OF COLLATION AGENTS BY STATE, LGA & WARD CENTRES



Kogi State Collation Agents

 A - **1**


 ADC - **1**

 APGA - **1**

 BP - **1**

 NRM - **1**

 SDP - **1**

 AA - **0**

 ADP - **1**

 APM - **0**

 LP - **0**

 PDP - **1**

 YPP - **0**

 AAC - **0**

 APC - **1**

 APP - **0**

 NNPP - **1**

 PRP - **1**

 ZLP - **1**

TOTAL

12

LGA Collation Agents

#	LGA	A	AA	AAC	ADC	ADP	APC	APGA	APM	APP	BP	LP	NNPP	NRM	PDP	PRP	SDP	YPP	ZLP	Total
1	ADAVI	1	0	0	1	1	1	0	0	1	1	1	1	1	1	0	1	0	1	12
2	AJAOKUTA	1	0	0	1	1	1	0	0	1	1	1	1	1	1	1	1	0	1	13
3	ANKPA	1	0	0	1	1	1	0	0	1	1	0	1	1	1	1	1	0	1	12
4	BASSA	1	0	0	1	1	1	0	0	1	0	0	1	1	1	1	1	0	1	11
5	DEKINA	1	0	0	1	1	1	0	0	1	1	0	1	1	1	0	1	0	1	11
6	IBAJI	1	0	0	0	1	1	0	0	1	1	0	1	1	1	1	1	0	1	11
7	IDAH	1	0	0	1	1	1	0	1	1	1	0	1	1	1	1	1	0	1	13
8	IGALAMELA/ODOLU	1	0	0	1	1	1	0	0	1	1	0	1	1	1	1	1	0	1	12
9	IJUMU	1	0	0	1	1	1	0	0	1	1	0	0	1	1	1	1	0	1	11
10	KABBA/BUNU	1	0	0	1	1	1	0	0	1	1	0	0	1	1	0	1	0	1	10
11	KOGI . K. K.	1	0	0	1	1	1	0	0	1	1	0	1	1	1	1	1	0	1	12
12	LOKOJA	1	0	0	1	1	1	0	0	1	1	0	0	1	1	1	1	0	1	11
13	MOPA MORO	1	0	0	1	1	1	0	0	1	0	0	0	1	1	1	1	0	1	10
14	OFU	1	0	0	1	1	1	0	1	1	1	0	1	1	1	1	1	0	1	13
15	OGORI MANGOGO	1	0	0	1	1	1	0	0	1	1	1	0	1	1	1	1	0	1	12
16	OKEHI	1	0	0	1	1	1	0	0	1	1	1	0	1	1	1	1	0	1	12
17	OKENE	1	0	0	1	1	1	1	0	1	1	1	0	1	1	1	1	0	1	13
18	OLAMABORO	1	0	0	1	1	1	0	0	1	1	0	1	1	1	1	1	0	1	12
19	OMALA	1	0	0	0	1	1	0	1	1	0	1	0	1	1	1	1	0	1	11
20	YAGBA EAST	1	0	0	1	1	1	0	1	1	1	0	0	1	1	1	1	0	1	12
21	YAGBA WEST	1	0	0	1	1	1	0	0	1	1	0	0	1	1	1	1	0	1	11
TOTAL		21	0	0	19	21	21	1	4	21	18	6	11	21	21	18	21	0	21	245

Ward Collation Agents

#	LGA	A	AA	AAC	ADC	ADP	APC	APGA	APM	APP	BP	LP	NNPP	NRM	PDP	PRP	SDP	YPP	ZLP	Total
1	ADAVI	5	0	0	11	11	11	0	0	11	0	11	11	11	11	10	11	0	10	124
2	AJAKUTA	14	0	0	14	14	14	0	1	14	0	14	13	12	14	3	14	0	14	155
3	ANKPA	13	0	0	0	13	13	0	0	13	0	0	13	12	13	13	13	0	13	129
4	BASSA	8	0	0	10	8	10	0	2	9	0	0	10	10	10	10	10	0	10	107
5	DEKINA	11	0	0	4	12	12	0	0	0	0	0	12	12	12	8	12	0	12	107
6	IBAJI	7	0	0	0	9	10	0	9	0	0	0	10	3	10	9	10	0	10	87
7	IDAH	10	0	0	0	10	10	0	8	0	0	0	10	0	10	9	10	0	10	87
8	IGALAMELA/ODOLU	10	0	0	1	7	10	0	4	0	0	0	9	0	10	8	10	0	10	79
9	IJUMU	15	0	0	9	9	15	0	0	0	0	0	0	0	15	10	15	0	15	103
10	KABBA/BUNU	15	0	0	15	12	15	0	0	0	0	0	0	0	15	3	15	0	15	105
11	KOGI . K. K.	11	0	0	0	11	11	0	0	0	1	0	0	0	11	8	11	0	11	75
12	LOKOJA	10	0	0	8	10	10	0	0	10	0	0	0	0	10	7	10	0	10	85
13	MOPA MORO	10	0	0	9	10	10	0	6	0	0	0	0	0	10	10	10	0	10	85
14	OFU	11	0	0	6	10	11	0	5	0	0	0	0	0	11	9	11	0	11	85
15	OGORI MANGOGO	10	0	0	10	0	10	0	0	0	0	10	0	0	10	10	10	0	10	80
16	OKEHI	11	0	0	9	10	11	0	0	11	0	11	0	0	11	9	11	0	11	105
17	OKENE	11	0	0	9	10	11	11	0	0	0	9	0	0	11	11	11	0	11	105
18	OLAMABORO	9	0	0	4	10	10	0	0	0	0	0	0	0	10	10	10	0	10	73
19	OMALA	7	0	0	11	11	11	0	7	0	0	11	0	0	11	10	11	0	11	101
20	YAGBA EAST	10	0	0	4	8	10	0	2	0	0	0	0	0	10	3	10	0	10	67
21	YAGBA WEST	13	0	0	9	14	14	0	5	0	0	0	0	0	14	11	14	0	14	108
TOTAL		221	0	0	143	209	239	11	49	68	1	66	88	60	239	181	239	0	238	2,052



iccc@inec.gov.ng
@inecnigeria
www.inecnigeria.org
inecnews.com



0700-CALL-INEC (0700-2255-4632)
09050858629, 08180958715,
09025038466, 07062896047
Download 'MyInec' Mobile App



INEC, Making your votes count...Consolidating our democracy.